# Grove City Walking Trails

MAP AND DIRECTORY

City of Grove City
Parks and Recreation Department




City of Grove City
Parks and Recreation Department
614-277-3050
4035 Broadway
Grove City, OH 43123
www.GroveCityOhio.gov
facebook.com/GroveCityOhio
twitter.com/GroveCityOhio
instagram.com/GroveCityOhio


## Tips for the Trails

Keep Grove City beautiful and enjoyable for all! Follow these tips and rules to help keep our community a great place to live and play.

- Please dispose of all trash and recyclable materials in proper containers.
- City parks are open from dawn to dusk unless otherwise specified.
- Pets are permitted on park trails, but must remain on leashes and under control of the handler at all times. Be prepared to clean up after your pet.
- Follow all traffic laws especially at intersections and when crossing streets and driveways.
- Be aware of your surroundings for your own personal protection. Remember headphones can impair your ability to hear traffic, emergency vehicles or approaching bikes or pedestrians.
- Some paths are shared by pedestrians with others using bicycles, skateboards or skates. Remain alert at all times; expect bicycles to pass to your left.
- Report dangerous situations and criminal acts to the Grove City Police at 614-277-1710. In case of emergency, dial 911.
- Report vandalism or damaged equipment to the Parks and Recreation office at 614-277-3050.

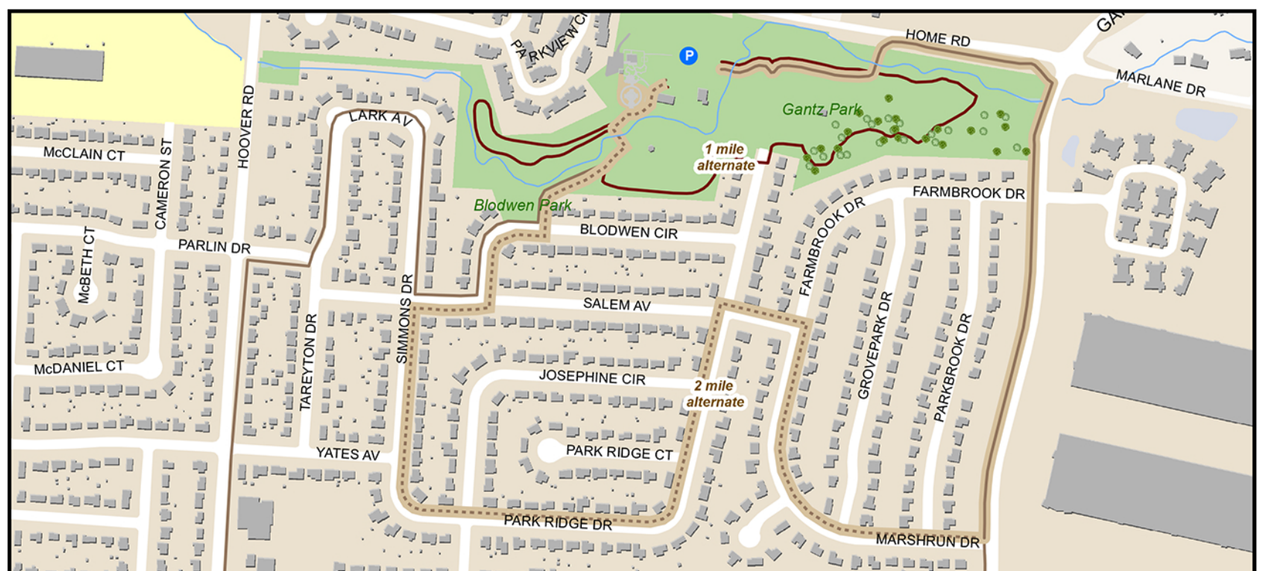


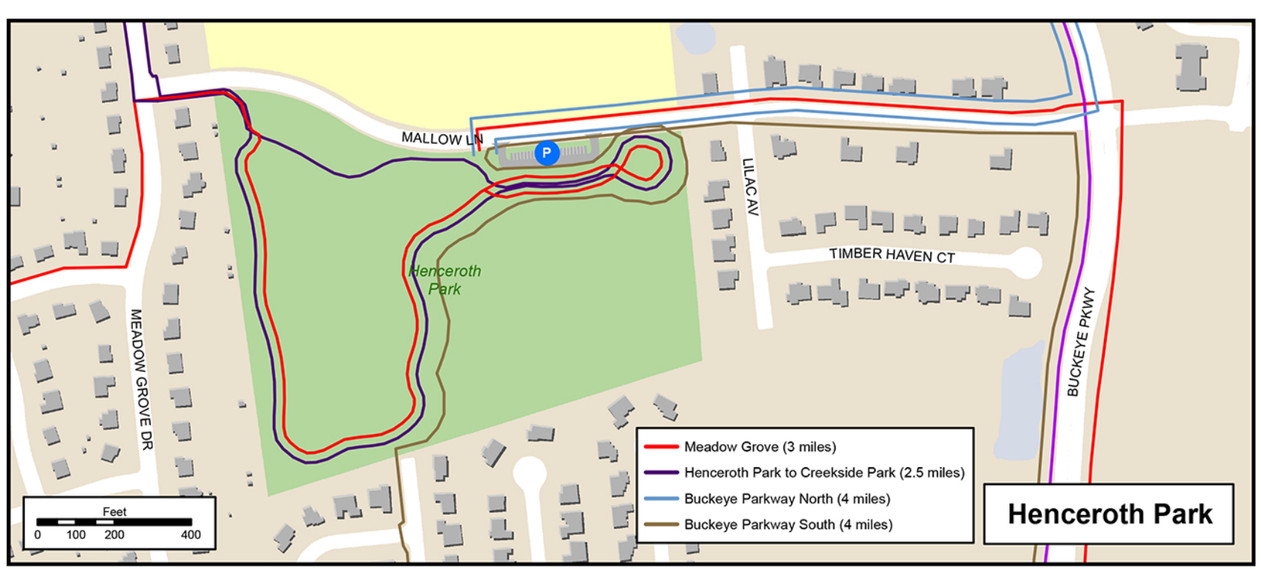


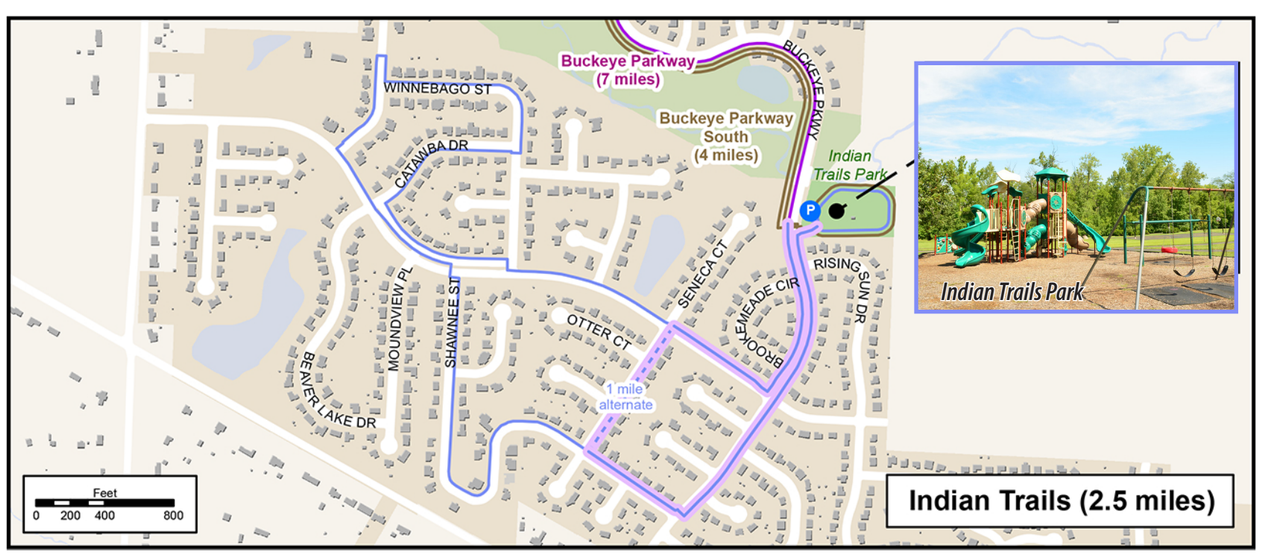


| PATH | START | LENGTH | AREA |
|---|---|---|---|
| Westgrove | Westgrove Park 3580 Magnolia St. | 2 miles | NW |
| Town Center Loop | City Hall, 4035 Broadway | 2 miles | NW |
| City Hall - Windsor Park | City Hall | 2 miles | NW |
| Town Center - Hoover Park | City Hall | 3 miles | NW |
| Windsor Park | Windsor Park 4330 Dudley Ave. | 1.25 miles | NW |
| LaRosa Subdivision | Evans Park 2831 Southwest Blvd./ 3600 Homecomer Dr. | 2 miles | NW |
| Murfin Field - Hoover Park | Murfin Field, 4570 Haughn Road | 2 miles | NW |
| Hoover Park | Hoover Park 4644 Windrow Dr./Haughn Road South of Casa Blvd. | 2.5 miles | NW |
| Hoover Park (Future) | Hoover Park | 2.5 miles | NW |

| PATH | START | LENGTH | AREA |
|---|---|---|---|
| Hoover Road - North Meadows Drive | South of Holton Road | 2.5 miles | SW |
| Fryer Park | Fryer Park 3899 Orders Road | 1 mile | SW |
| Gantz Park | Gantz Park 2259 Home Road | 1 mile | NE |
| Gantz Park Alternate | Gantz Park | 2 miles | NE |
| Gantz Park - Southpark | Gantz Park | 3 miles | NE |
| Parkway Centre/ Stringtown Road | Hotel & retail areas along path | 2.5 miles | NE |
| Buckeye Parkway North | Henceroth Park | 4 miles | SE |
| Buckeye Parkway South | Henceroth Park | 4 miles | SE |
| Henceroth - Creekside | Henceroth Park | 2.5 miles | SE |
| Meadowgrove | Henceroth Park | 3 miles | SE |
| Indian Trails | Indian Trails Park | 2.5 miles | SE |

Gantz Park (1 mile)
2 mile alternate
Gantz Park through Southpark (3 miles)
* See inset map for more detail
West Grove (2 miles)
1 mile alternate
* See inset map for more detail
La Rosa Subdivision (2 miles)
1 mile alternate
Town Center (2 miles)
* See inset map for more detail
Town Center to Hoover Park (3 miles)
City Hall to Windsor Park (2 miles)
Windsor Park (1.25 miles)
Hoover Park (2 miles)
Murfin Field to Hoover Park (2 miles)
Hoover Park (2.5 miles - Future)
Fryer Park (1 mile)
Hoover Road/ North Meadows (2.5 miles)
Meadow Grove (3 miles)
* See inset map, opposite side
Henceroth Park to Creekside Park (2.5 miles)
Buckeye Parkway (North) (4 miles)
Buckeye Parkway South (4 miles)
Parkway Centre/ Stringtown Rd (2.5 miles)
Indian Trails (2.5 miles)
* See inset map, opposite side
1 mile alternate

Feet
0 500 1,000 2,000
Miles
0 1/8 1/4 1/2

Hoover Park

Music Park to Windsor (2 miles)
Town Center to Hoover Park (3 miles)
Town Center (2 miles)
Windsor Park (1.25 miles)

Town Center

Feet
0 200 400 800

To Hoover Park (see inset)

Westgrove / Concord Lakes (2 miles)

1 mile alternate

Feet
0 100 200 400