FINAL DEVELOPMENT PLAN
FOR
THE PINNACLE CLUB
(FOURTH AMENDMENT)

MAR 0 1 2012
GC PLANNING COMMISSION

I. Project Introduction

This Development Standards Text (the "Text") establishes the development standards for many of the Subareas in the Pinnacle Club development identified on the Preliminary Development Plan, dated November 26, 2003 and approved by City Council on December 1, 2003, Resolution No. CR-86-03. This Text incorporates the development standards for these same Subareas contained in the Pinnacle Club Zoning Text; last revised ___________ 2012

Except as otherwise specified herein, all Subareas shall be developed in accordance with the Development Plan containing forty-five (45) pages, dated January 19, 2004 and hereby modified on and subject to minor changes due to final engineering (the "Plan").

II. Subarea A (65.7 acres).

II. Subarea A (65.7 acres). Subarea A consists of three areas: A1 containing 39.1 acres, containing 78 lots; A2 containing 16.2 acres, containing 36 lots and A3 containing 10.4 acres, containing no more than 44 single family and / or two-family lots. Homes within Subarea A1 and A2 also referred to herein as the "Estate Lots", will be built by custom builders including M/I Homes Showcase division.

A. Lot Size; House Size; Exterior Materials.

(1). Lot Size: Subarea A1 and A2 contains 90' and 100' wide lots, measured at the building line, with a minimum lot width of 90' and a minimum lot depth of 120'. No lot in Subarea A may be split and combined with a contiguous platted lot if said split results in a lot containing less than 90' of frontage at the building line. Subarea A3 contains lots with a minimum width of 45', measured at the building line, with a minimum lot depth of 110'. Lots within Subarea A3 shall contain single family detached homes and / or attached single family homes sharing one common lot line and wall and subject to the setback requirements set forth in Subarea Setback Chart on sheet 1.

(2). House Sizes: The minimum house size in Subarea A1 and A2 shall be 2,400 square feet, excluding garage and basement areas. The minimum house size in Subarea A3 for each unit shall be 1,250 square feet a total of 2,500 square feet per building for attached units. Detached units within Subarea A3 shall be a minimum 1,170 square feet along Pinnacle Club Drive and all other areas within Subarea A3 will have a minimum 1,519 square feet. No two adjacent detached units within Subarea A3 shall be less than a total of 2,680 square feet. Detached units on lots lots 1104 and 1105 as shown on sheet 5B shall be a minimum of 2,034 square feet. A minimum of three detached units located on lots 1106 thru 1113 as shown on sheet 5B will have at least 2,034 square feet. Minimum square footages are to exclude garages and unfinished basements.

(3). Exterior Materials: All homes will be traditional in architecture, i.e. Colonial, Georgian, Country French and Country English. Four-sided architecture with brick or stone foundations on all sides and common window fenestration will be encouraged. Natural materials including wood, brick, stone and stucco will be encouraged with the use of hardy plank siding or beaded lap profile and shake profile vinyl siding with .044 gauge or greater, where appropriate. The roof material will be dimensional architectural shingles.

B. Yard Dimensions; Building Height.

(1). Front Yard. The front yard building setback shall be a minimum of 25 feet.

(2). Rear Yard. The minimum required rear yard shall be 30%. Units within Subarea A3 that back to a Reserve (open space) shall have a minimum rear yard setback of 10'.

(3). Side Yard. Subareas A1 and A2. side yard setback shall be a minimum of 5 feet. The minimum distance between adjacent structures shall be 16 feet. Subarea A3 shall have a 0 foot side yard setback on the common lot line / attached wall and a minimum of 5 feet on the other side yard setback for all attached units. Detached units within Subarea A3 side yard setback shall be a minimum of 3 feet per side (total of 6').

(4). Building Height. The maximum building height shall be 48 feet measured from the grade of the front elevation of the building.

C. Design Manual. Attached hereto as Exhibit A is the Design Review Manual for the Estate Lots of The Pinnacle Club or Grove City. The Design Review Manual will be enforced by architectural review board and addresses development standards over and above those minimum standards for the Estate Lots set forth in this Text. Within Subarea A3 home mounted coach lights shall be installed in lieu of post mounted coach lights.

III. Subarea B.

III. Subarea B. Subarea B shall be developed with single-family homes as an expansion of the existing M/I Home, Creekside Subdivision.

A. Lot Size; House Size; Exterior Materials.

(1). Lot sizes shall be a minimum of 80' width at the building line and 120' depth.

(2). Homes shall be a minimum of 1,600 square feet for ranch homes and 1,800 square feet for two story homes, excluding garage and basement areas.

(3). Exterior Materials: Exterior materials of homes shall be brick, stone, stucco stone, wood, hardy plank and vinyl.

B. Yard Dimensions; Building Height.

(1). Front Yard. The front yard building setback shall be a minimum of 25 feet.

(2). Rear Yard. The minimum required rear yard shall be 15%.

(3). Side Yard. The side yard setback shall be a minimum of 6 feet.

(4). Building Height. The maximum building height shall be 35 feet measured from the grade of the front elevation of the building.

C. Building Design.

(1). Basements. Homes shall have full or partial basements unless soil conditions prevent or make the installation of a basement impracticable. Evidence of adverse soil conditions shall be presented to the City's Chief Building Inspector for verification.

(2). Roof. The roof of all homes shall have accents such as dormers, front facing gables, and eave brackets. The pitch of the main roof shall be a minimum of 6/12. Roof accents shall have roof pitches ranging from 4/12 to 12/12. The roof material will be dimensional architectural shingles.

(3). Garages. All homes shall have a two-car garage.

D. Miscellaneous.

(1). Lighting. Decorative street lighting will be installed. Interior street lighting will be on alternating sides of the street. All lighting shall be approved by the City Service Director.

(2). Pools. No above-ground swimming pools shall be erected or permitted.

(3). Mailboxes. Each single-family home will have the same style pole mounted mailbox, installed by builder as depicted on Exhibit C (NOTE: There is no Exhibit A or Exhibit B to this Text).

(4). Fences. Decorative wrought iron (or aluminum fences with the appearance of wrought iron) fencing will be permitted around in-ground pools. Decorative screening, approved by the architectural review committee, not exceeding 5' in height, around patios located immediately adjacent to dwellings, for the purpose of providing privacy shall be permitted. Notwithstanding anything in the Zoning Text to the Contrary, fences not exceeding 4' in height along rear yard lot lines may be permitted by the architectural review committee.

IV. Subarea C.

IV. Subarea C. Subarea C shall be developed with 142 single-family homes.

A. Lot Size; House Size; Exterior Materials.

(1). Lot sizes shall be a minimum of 70' width at the building line and 120' depth. Lots contiguous to the golf course shall have a minimum width of 80' at the building line.

(2). Homes shall be a minimum of 1,800 square feet for all homes, excluding garage and basement areas. Eighty percent (80%) of all homes shall exceed 2,000 square feet in size.

(3). Exterior Materials. All home exteriors shall have traditional beaded lap profile vinyl siding with .044 gauge or greater and/or natural materials. All homes shall have brick or stone plinths. All chimneys within Subarea C shall be brick or stone. 50% of the homes within Subarea C [i.e. 71 homes (142 x 50%)] shall have brick or stone on its front façade ranging from 15% to 100% of the front building elevation (windows and doors, including garage doors, shall be excluded from the calculation) an example of the brick options are shown on Exhibit 1 to the Zoning Text. Windows on the front of each home will have shutters or a 1' x 6' trim board around the perimeter of the window.

B. Yard Dimensions; Building Height.

(1). Front Yard. The front yard building setback shall be a minimum of 25 feet. Porches may encroach into required front yard area.

(2). Rear Yard. The minimum required rear yard shall be 15%.

(3). Side Yard. The side yard setback shall be a minimum of 6 feet. Chimneys and bay windows may encroach into required side yard areas.

(4). Building Height. The maximum building height shall be 35 feet measured from the grade of the front elevation of the building.

C. Building Design.

(1). Basements. Homes shall have full or partial basements unless soil conditions prevent or make the installation of a basement impracticable. Evidence of adverse soil conditions shall be presented to the City's Chief Building Inspector for verification.

(2). Roof. The roof of all homes shall have accents such as dormers, front facing gables and eave brackets. The pitch of the main roof shall be a minimum of 6/12. Roof accents shall have roof pitches ranging from 4/12 to 12/12. The roof material will be dimensional architectural shingles.

(3). Garages. All homes shall have a two-car garage.

D. Miscellaneous.

(1). Lighting. Decorative street lighting will be installed. Interior street lighting will be on alternating side of the street. All lighting shall be approved by the City Service Director.

(2). Pools. No above ground swimming pools shall be erected or permitted.

(3). Mailboxes. Each single-family home will have the same style pole mounted mailbox, installed by builder as depicted on Exhibit C.

(4). Fences. Decorative wrought iron (or aluminum fences with the appearance of wrought iron) fencing will be permitted around in-ground pools. Decorative screening, approved by the architectural review committee, not exceeding 5' in height, around patios located immediately adjacent to dwellings, for the purpose of providing privacy shall be permitted. Notwithstanding anything in the Zoning Text to the Contrary, fences not exceeding 4' in height along rear yard lot lines may be permitted by the architectural review committee.

V. Subarea D.

V. Subarea D. Subarea D shall be developed with single-family homes.

A. Lot Size; Houses Size; Exterior Materials.

(1). Lot sizes shall be a minimum of 60' width at the building line and 120' depth.

(2). Homes shall be a minimum of 1,400 square feet for all homes, excluding garage and basement areas. Eighty percent (80%) of all homes shall exceed 1,800 square feet in size, excluding garage and basement areas.

(3). Exterior Materials. Homes shall be traditional Colonial and Georgian architectural styles. All home exterior shall have traditional horizontal vinyl lap siding with a .044 gauge or greater and/or natural materials. All chimneys in Subarea D shall be brick. 50% of all homes shall have some brick or stone element on the front faced. An example of the brick options are shown on the building elevations submitted as Exhibit 2 of the Zoning Text. Windows on the front of each home will have shutters or a 1" x 6" trim board around the perimeter of the window.

B. Yard Dimensions; Building Height.

(1). Front Yard. The front yard building setback shall be a minimum of 25 feet. Porches may encroach into required front yard area.

(2). Rear Yard. The minimum required rear yard shall be 15%.

(3). Side Yard. The side yard setback shall be a minimum of 5 feet. Chimneys and bay windows may encroach 2' into required side yard setback areas. The minimum distance between adjacent structures shall be 8 feet.

(4). Building Height. The maximum building height shall be 35 feet measured from the grade of the front elevation of the building.

C. Building Design.

(1.) Basements. Homes shall have full or partial basements unless soil conditions prevent or make the installation of a basement impracticable. Evidence of adverse soil conditions shall be presented to the City's Chief Building Inspector for verification.

(2). Roof. The roof of all homes shall have accents such as dormers, front facing gables and eave brackets. The pitch of the main roof shall be a minimum of 6/12. Roof accents shall have roof pitches ranging from 4/12 to 12/12. The roof material will be dimensional architectural singles.

(3). Garages. All homes shall have a two-car garage.

(4). Porches. All homes shall have front porches, which shall range in size from 16 square feet to 100+ square feet. Front porches may encroach into the front yard.

D. Miscellaneous.

(1). Lighting. Decorative street lighting will be installed. Interior street lighting will be on alternating side of the street. All lighting shall be approved by the City Service Director.

(2). Pools. No above ground swimming pools shall be erected or permitted.

(3). Mailboxes. Each single-family home will have the same style pole mounted mailbox, installed by builder as depicted on Exhibit C.

(4). Fences. Decorative wrought iron (or aluminum fences with the appearance of wrought iron) fencing will be permitted around in-ground pools. Decorative screening, approved by the architectural review committee, not exceeding 5' in height, around patios located immediately adjacent to dwellings, for the purpose of providing privacy shall be permitted. Notwithstanding anything in the Zoning Text to the Contrary, fences not exceeding 4' in height along rear yard lot lines may be permitted by the architectural review committee.

VI. Subarea E (115 acres)

VI. Subarea E (115 acres) Subarea E, also sometimes referred to as the "Traditional Neighborhood Development", will have 505 homes consisting of four district housing types:

(i). Carriage Homes: Single-family homes with two car attached garages. Garages are accessed from alleys at the rear of the homes. Streetscapes are pedestrian oriented with reduced setbacks and front porches closer to sidewalks. Driveways and garage doors are eliminated from street views. All homes shall have porches. Front porches shall range in size from 16 square feet to 100+ square feet.

(ii). Village Homes: Single-family homes with two car attached garages are accessed from the front of the homes. Garages are off-set 2' behind the front porch façade of the home. All homes shall have porches.

(iii). Cottage Homes: Single family homes, each home has a two car detached garage. Garages are accessed from alleys at the rear of the homes. Garages shall have a common wall on one side.

(iv). Town Homes; Two-family homes, each home has a two car detached garage. Garages are accessed from alleys at the rear of the homes.

A. Lot Size; House Size; Exterior Materials.

(1). Lot Sizes shall be:

(i)	Carriage Home Lots	47' x 70' (minimum)
(ii)	Village Home Lots	50' x 120' (minimum)
(iii)	Cottage Home Lots	31' x 100' (minimum)
(iv)	Town Homes Lots	62' x 100' (minimum)

(28' minimum up to 34' per unit)

(v) All lots along the north boundary of Subarea E, east of the east right-of-way line of Berry Hill Drive, shall be a minimum of 70' wide at the building line and a minimum of 120' in depth.

(2). 80% of all homes in Subarea E shall exceed 1,400 square feet in size. In measuring house size, garage and basement areas shall be excluded.

(i). Carriage Homes: house size range: 1,200 - 2300 sq. ft.
(ii). Village Homes: house size range: 1,200 - 2,350 sq. ft.
(iii) Cottage Homes: house size: minimum of 1,650 sq. ft. - per unit
(iv). Town Homes: house size: minimum of 1,760 sq. ft. per side

(3) Exterior Materials: All homes will have traditional vinyl siding and shake accent areas with .044 gauge or greater. All homes will have brick or stone option for the front façade. Windows on the front of each home will have shutters or a minimum 1" x 4" trim board. All exposed courses of the foundation of each home shall be any one of the following: split face block; brick; stone; or, any other material that simulates the appearance of brick or stone. A minimum of 50% of the homes fronting on Buckeye Parkway and the one Village green shall have brick or stone accents as shown on the building elevations submitted as Exhibit 3 to the Zoning Text.

B. Yard Dimensions; Building Height.

(1). Front Yard. See chart attached hereto as Exhibit B.

(2). Rear Yard. See chart attached hereto as Exhibit B.

(3). Side Yard. See chart attached hereto as Exhibit B.

(4). Building Height. The maximum building height shall be 35 feet measured from the grade of the front elevation of the building.

C. Building Design:

(1.) Roof. The roof of all homes shall have accents such as dormers, front facing gables and eave brackets. The pitch of the main roof shall be a minimum of 6/12. Roof accents shall have roof pitches ranging from 4/12 to 12/12. The roof material will be dimensional architectural shingles.

(2.) Garages. All homes shall have a two-car garage.

(3.) Porches. Porches may encroach up to 8 feet into the required front yard.

D. Miscellaneous.

(1.) Lighting. Decorative street lighting will be installed. Interior street lighting will be on alternating side of the street. All lighting shall be approved by the City Service Director.

(2.) Pools. No above ground swimming pools shall be erected or permitted.

(3.) Mailboxes. Each single-family home will have the same style pole mounted mailbox, installed by builder as depicted on Exhibit C.

(4.) Fences. Decorative wrought iron (or aluminum fences with the appearance of wrought iron) fencing will be permitted around in-ground pools. Decorative screening and not exceeding 6' in height, around patios located immediately adjacent to dwellings, for the purpose of providing privacy and approved by the architectural review committee may be permitted. Notwithstanding anything in the Zoning Text to the contrary, fences not exceeding 4' in height along rear and side yard lot lines, behind the building front yard setback, may be permitted by the architectural review committee.

VII. Landscaping.

A. Entrance Features. The general massing and location of plants proposed as part of the entry features are shown on the Development Plan. The species of plants shall be approved by the Service Director or his designee. Sod shall be used at the entrance features. The location of the area of the entrance features to be sodded and seeded shall be approved by the Service Director or his designee.

B. Street Trees. Developer/Owner shall install the street trees within the entire development at the spacing and tree size set forth on the Development Plan. Developer/owner, through the Homeowners' Associations, Condominium Associations and/or a Community Authority shall assume full responsibility for care, replacement and maintenance of the street trees. Trees shall be approved and tagged by the Service Director or his designee prior to planting. Developer/Owners' assumption of the street tree obligation contained in this Section VII B is in lieu of the owner or builder's obligation to pay the per lot Urban Forestry fee set forth in Section 1136.09(B) of the zoning code.

C. Miscellaneous.

(1.) Grass. All residential lots shall be sodded and seeded in compliance with Section 1136.11 of the City Code.

(2.) Service Structures. Service Structures shall be screened in compliance with Section 1136.08 of the City Code.

(3.) Irrigation. Ford Boxes shall be installed in the median strip in Buckeye Parkway. The separation distance of the Ford Boxes shall be determined by the Service Director or his designee but shall not be less than 100' apart and no greater than 200' apart.

(4.) Street Trees. Notwithstanding anything in the Zoning Text to the contrary, street trees shall be spaced as determined by the Urban Forrester. The separation of trees shall not be less than 35' on center and not greater than 50' on center.

(5.) Homeowners' Associations. Notwithstanding anything in the Zoning Text to the contrary, Subareas B, C, D, and E may be a part of a single master homeowners' association which shall be responsible for the maintenance of the entrance features to the Pinnacle Club development, the landscaping along Buckeye Parkway, White Road and Jackson Pike, and the open space and entrance features located within each of Subarea B, C, D and E.

(6.) Conflict. If a conflict arises between the requirements contained on the Development Plan and those in the Development Standards Text, the most restrictive of the two shall apply.

Subarea	Subarea A1	Subarea A2	Subarea A3 Attached	Subarea A3 Detached	Subarea B	Subarea C	Subarea D	Subarea E Village Home	Subarea E Carriage Home	Subarea E Cottage Home	Subarea E Town Home
Minimum Frontyard	25'	25'	25'	25'	25'	25'**	25'**	25'**	12'**	12'**	12'**
Frontyard Stoop or Porch Encroachment	N/A	N/A	N/A	N/A	N/A	N/A	N/A	8'	8'	8'	8'
Sideyard Setback (Does not include garages)	5'*	5'*	5' Detached 0' attached	3'	6'	6'	5'****	5'	5'	4'	5' Detached 0' Attached
Sum of Sideyard Setback (Total)	10'	10'	5'	6'	12'	12'***	10'***	10'***	10'***	8'*****	5'***
Minimum Rearyard Setback for Principal Dwelling	30% Lot area	30% Lot area	30% Lot area	30% Lot area or 10' next to open space	15% Lot area	15% Lot area	15% Lot area	24'	6'	20'	20'
Minimum Rearyard Setback Outbuilding or Attached Garage	N/A	N/A	N/A	N/A	N/A	N/A	N/A	24'	6'	6'	6'

*The minimum distance between adjacent structures shall be 16 feet
**Front Porched may encroach 8' into the building setback
***Chimneys and Bay Windows may encroach 2' into sideyard setback
****The minimum distance between adjacent structures shall be 8 feet
*****Chimneys and Bay Windows may encroach 1' into sideyard setback for Cottage Homes. Garages shall have 0' Setback on one side.

TABLE OF CONTENTS:

Description	Sheet
Development Text	1
Overall Layout	1A
Overall Layout (Option 1)	1B
Overall Layout (Option 2)	1C
Existing Conditions Plan	2–4
Utility Layout / Grading Plan (Option 1)	5A
Utility Layout / Grading Plan (Option 2)	5B
Grading Plan	5–10
Pavement Details	11
Second Development Plan	12
Tree Survey	13–16
Buffer Landscape & Street Tree Plan	L1.01–L6.03

The premise covered by this plan has been surveyed, is accurate and correct, and the monuments when shown on the plat will be set in accordance with the City of Grove City Ordinance, Section 1101.051.

Registered Surveyor No. 7211 ____________ Date

City Administrator

Service Director

Review for the City of Grove City

Jackson Township Fire Department

REVISIONS

DATE	DESCRIPTION
6/6/05	ORIGINALLY APPROVED BY COUNCIL RESOLUTION CR-24-204
7/5/05	FIRST AMENDMENT (SHEETS 1/16, 1A/16, 6/16, 9/16, 10/16, 12/16) (LOTS 217-224,
	534-545, 696-743 & 910-981)
8/20/09	SECOND AMENDMENT (SHEETS 1, 1A, 1B, 9, 10, 9A, L1.01, L4.01, L4.01A)
3/28/11	THIRD AMENDMENT (SHEETS 1, 1A, 1B, 5, 5A)
1/17/12	FOURTH AMENDMENT (SHEETS 1, 1A, 1C, 5B)

REVISIONS

DATE	DESCRIPTION
2/9/12	REVISION TO FOURTH AMENDMENT PER STAFF COMMENTS
2/29/12	REVISION PER PLANNING COMMISSION COMMENTS

EMH&T
Evans, Mechwart, Hambleton & Tilton, Inc.
Engineers • Surveyors • Planners • Scientists
5500 New Albany Road, Columbus, OH 43054
Phone: 614.775.4500 Toll Free: 888.775.3648
emht.com

M/I HOMES.
3 Easton Oval
Columbus, Ohio 43219

PINNACLE DEVELOPMENT CO.
1500 PINNACLE CLUB DRIVE
GROVE CITY, OHIO 43123
PHONE: (614) 207-7607

LOCATED IN:
VIRGINIA MILITARY SURVEY NO. 1105
CITY OF GROVE CITY, FRANKLIN COUNTY, OHIO

GROVE CITY, FRANKLIN COUNTY, OHIO
DEVELOPMENT PLAN
FOR
THE PINNACLE CLUB
DEVELOPMENT TEXT

Date: JANUARY 17, 2012
Job No.: 2012-0185
Scale: 1" = 100'
Sheet: 1/16

J:\20120185\Dwg\04Sheets\Revised Development Plan\20120185-FDP1.dwg Last Saved By: sohara, 2/28/2012 1:48 PM Last Printed By: O'hara, Shaun, 2/28/2012 1:54 PM
10 Xrefs: 20110171-XBS-E.dwg, 3158xpt.dwg, creeksidesection7.dwg, 20110171-XBS-N-REV.dwg, 20110171-GIS-E.dwg, 40336xbs.dwg, 40337bs.dwg, 40197xbs.dwg, 40198xbs.dwg, 20120185-XBS-N.dwg

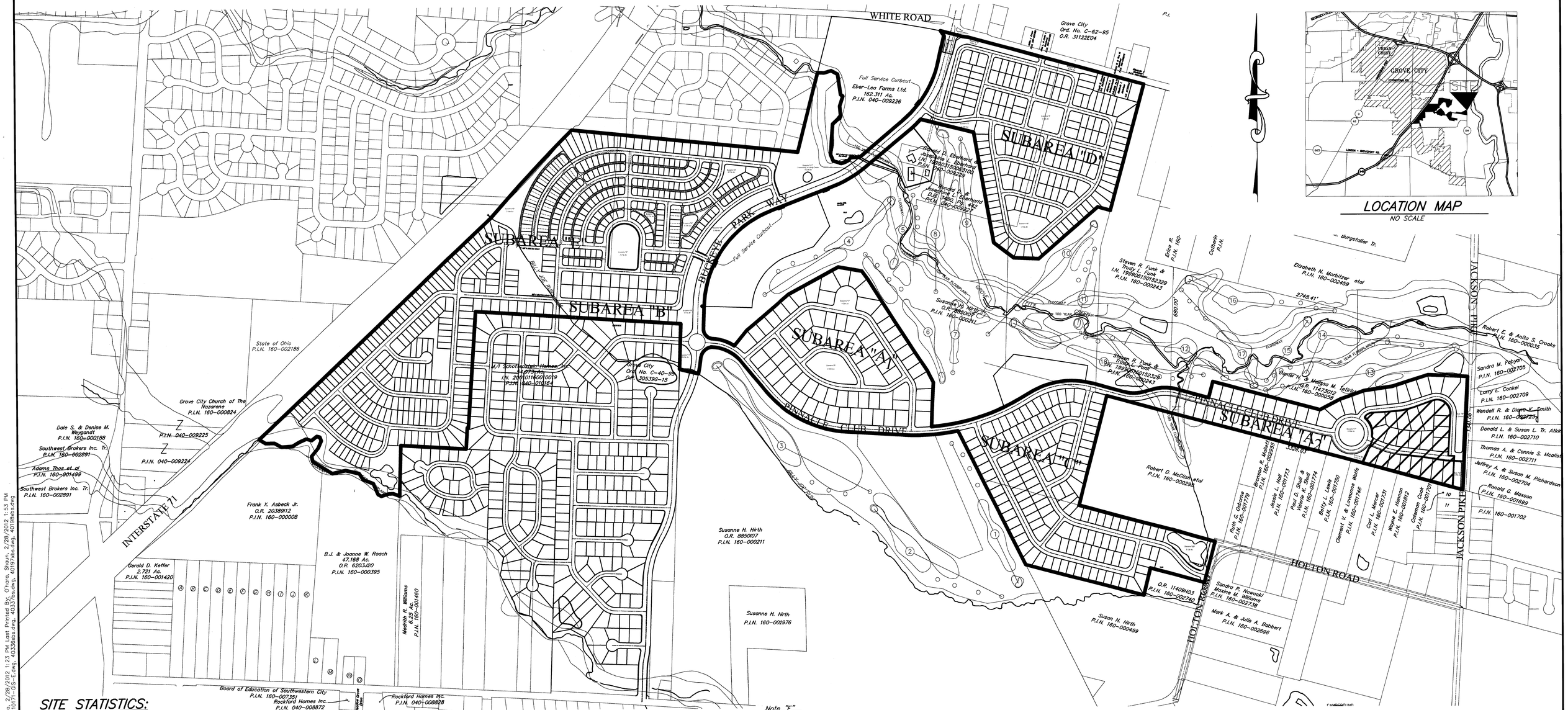

SITE STATISTICS:

Total Site:	324.3 Acres±
Open Space:	45.93 Acres±
Total Lots:	1087 Lots
Density:	3.35 Lots/Acre±
SUBAREA "A"	
Estate Lots (A_1)	78
Area	39.1 Ac.
Density	1.99 Lots/Ac
~~Estate Lots (A_2)~~	~~58~~
~~Area~~	~~32.4 Ac.~~
~~Density~~	~~1.79 Lots/Ac~~
Estate Lots (A_2)	36
Area	16.2 Ac.
Density	2.22 Lots/Ac
Subarea (A_3) Option 1	44
Two-Family Units	16
Detached Units	28
Area	10.4 Ac.
Density	4.2 Lots/Ac
Subarea (A_3) Option 2	43
Detached Units	43
Area	10.4 Ac.
Density	4.1 Lots/Ac

SUBAREA "B"	
Single Family Lots	~~45~~ 46
Area	12.2 Ac.
Density	3.69 Lots/Ac
SUBAREA "C"	
Single Family Lots	140
Area	47.7 Ac.
Density	2.93 Lots/Ac
SUBAREA "D"	
Village Home Lots	168
Area	55.7 Ac.
Density	3.02 Lots/Ac

SUBAREA "E" (115.1 Ac)	ORIGINAL	PROPOSED (INCLUDING LOTS WITHIN FLOODPLAIN)	PROPOSED (EXCLUDING LOTS WITHIN FLOODPLAIN)
Village Home Lots	120	237	227
Carriage Home Lots	323	207	207
Town Home Lots/Cottage	132	58	58
Total	575	502	492
Density	5.00 Lots/Ac	4.37 Lots/Ac	4.28 Lots/Ac

OPEN SPACE ACREAGE CALCULATION

10.53 AC ORIGINALLY PROVIDED
(RESERVE U, V, W, X, Y, Z, AA)

12.34 AC PROPOSED (RESERVE U, X, AA)
+1.81 AC ADDED TO SUBAREA "E"

NOTES:

Note "A"
All of The Pinnacle Club is in the Flood Hazard Zone X and AE as shown on the Federal Emergency Management Agency Flood Insurance Rate Map, Map Number 39049C0331 G, effective date August 2, 1995.

Note "B"
The developer reserves the right to build three (3) model homes upon approval of the final plat and not the acceptance of the utilities. No occupancy will be permitted until the utility work is complete for the section (or phase thereof) in which the model home is located and a certificate of appropriateness has been issued.

Note "C"
All lakes that are associated with the golf course shall be owned & maintained by The Pinnacle Club Homeowners Association. Lakes within the reserves shall be owned and maintained by The Pinnacle Club Homeowners Association.

Note "D"
Reserves "A" through "AA" shall be owned and maintained by The Pinnacle Club Homeowners Association for the purpose of open space. Reserve "CC", Community Activity Center, to be owned and maintained by The Pinnacle Club Homeowners Association.

Note "E"
Reserve "BB" shall be owned and maintained by The Pinnacle Club Homeowners Association and/or the adjacent property owner to the south.

Note "F"
Developer reserves the right to alter the construction sequence due to market conditions.

Note "G"
All alleys as shown hereon shall be private and owned and maintained by The Pinnacle Club Homeowners Association.

Note "H"
Street names have not yet been approved by the Franklin County Map Room and are subject to change.

Note "I"
Storm water detention will be integrated in several Detention/Retention Ponds both on this site and throughout the proposed golf course site. The detention shall be in accordance with Section 1101.05 g.

Note "J"
Due to the amount of terrain, this plan has only provided two foot contours. The engineer shall provide one foot contours at the time of submitting construction documents for each phase.

Note "K"
Reserve "DD" shall be owned and maintained by the subarea A3 Pinnacle Club Homeowners Association.

BENCHMARKS:

Based on Franklin County NAVD 1988 Datum

B.M.#1 (FRA LL2) Brass Plate on Northwest Corner of Culvert No. 758212 under I-71 Southbound along White Road, 36' South of C/L of White Road, 25' Southeast of Southeast Corner of Culvert under White Road.
Elevation = 757.598

B.M.#2 (FRA 25) Stainless Steel Rod 1.4 Mile West of S.R. 104 along White Road, 15.7' South of existing C/L White Road, 40' East of C/L Briar Hill Drive.
Elevation = 766.10

B.M.#3 Railroad Spike in the North Side of Power Pole #132 on the North Side of White Road, 100' East of West Property Line of Greenlawn Realty Parcel.
Elevation = 761.84

GRAPHIC SCALE
400 0 200 400 800
1"=400'

REVISIONS	
DATE	DESCRIPTION
2/13/04	GENERAL REVISIONS
2/24/04	GENERAL REVISIONS PER PLANNING COMMISSION
2/26/04	GENERAL REVISIONS PER PLANNING COMMISSION SHEETS 6,7,8,9
4/29/04	REVISED PER COUNCIL RESOLUTION CR-24-04
6/18/04	REVISED PER COUNCIL RESOLUTION CR-24204 SHEETS 1-11
8/20/04	ADDED SIDEWALKS

REVISIONS	
DATE	DESCRIPTION
8/20/09	SECOND AMENDMENT (Sheets 1, 1A, 1B, 8, 10, 9A, 10A, L1.01, L4.01, L4.01A)
3/28/11	THIRD AMENDMENT (Sheets 1, 1A, 1B, 5, 5A)
1/17/12	FOURTH AMENDMENT (Sheets 1, 1A, 1C, 5B)
2/9/12	REVISION TO FOURTH AMENDMENT PER STAFF COMMENTS
2/29/12	REVISION PER PLANNING COMMISSION COMMENTS

EMH&T
Evans, Mechwart, Hambleton & Tilton, Inc.
Engineers • Surveyors • Planners • Scientists
5500 New Albany Road, Columbus, OH 43054
Phone: 614.775.4500 Toll Free: 888.775.3648
emht.com

M/I HOMES.
3 Easton Oval
Columbus, Ohio 43219

PINNACLE DEVELOPMENT CO.
1500 PINNACLE CLUB DRIVE
GROVE CITY, OHIO 43123
PHONE: (614) 207-7607

LOCATED IN:
VIRGINIA MILITARY SURVEY NO. 1105
CITY OF GROVE CITY, FRANKLIN COUNTY, OHIO

GROVE CITY, FRANKLIN COUNTY, OHIO
DEVELOPMENT PLAN
FOR
THE PINNACLE CLUB
OVERALL LAYOUT

Date	Job No.
FEBRUARY 9, 2012	2012-0185
Scale	Sheet
1" = 400'	1A/16

J:\2012\0185\Dwg\04Sheets\Revised Development Plan\20120185-FDP1-1A.dwg Last Saved By: soharo, 2/28/2012 1:23 PM Last Printed By: O'Haro, Shaun, 2/28/2012 1:53 PM
Xrefs: 20110171-XBS-1A.dwg, 31581xct.dwg, creeksidesection7.dwg, 20110171-XBS-N-REV.dwg, 20110171-CIS-E.dwg, 40336dis.dwg, 40336ds.dwg, 40197xes.dwg, 40197xes.dwg, 40198xds.dwg

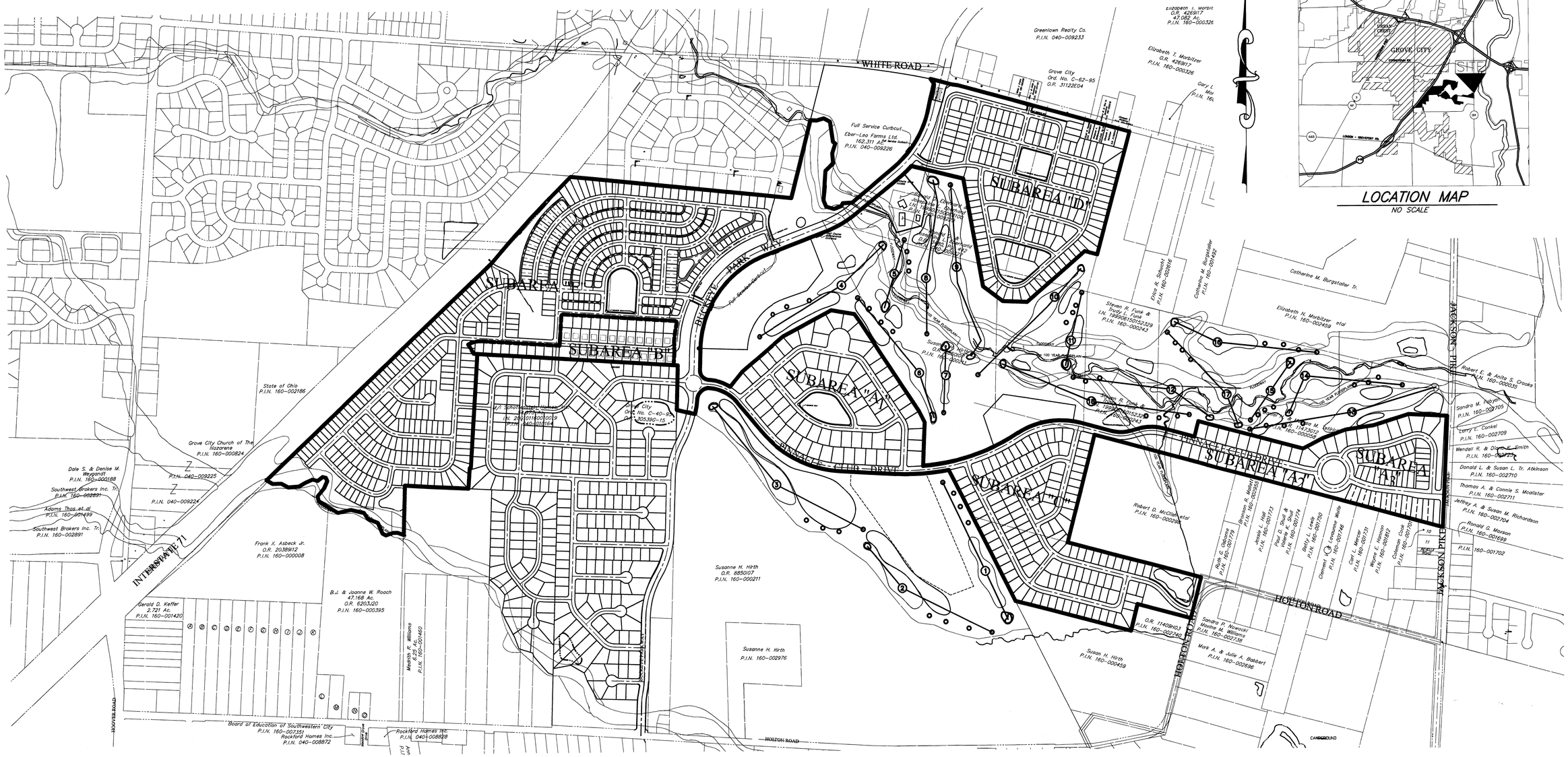

LOCATION MAP
NO SCALE

REVISIONS		REVISIONS	
DATE	DESCRIPTION	DATE	DESCRIPTION
8/20/09	SECOND AMENDMENT (Sheets 1, 1A, 1B, 9, 10, 9A, 10A, L1.01, L4.01, L4.01A)	2/29/12	REVISION PER PLANNING COMMISSION COMMENTS
3/28/11	THIRD AMENDMENT (SHEETS 1, 1A, 1B, 5, 5A)		

EMH&T
Evans, Mechwart, Hambleton & Tilton, Inc.
Engineers • Surveyors • Planners • Scientists
5500 New Albany Road, Columbus, OH 43054
Phone: 614.775.4500 Toll Free: 888.775.3648
emht.com

M/I HOMES.
3 Easton Oval
Columbus, Ohio 43219

PINNACLE DEVELOPMENT CO.
1500 PINNACLE CLUB DRIVE
GROVE CITY, OHIO 43123
PHONE: (614) 207-7607

LOCATED IN:
VIRGINIA MILITARY SURVEY NO. 1105
CITY OF GROVE CITY, FRANKLIN COUNTY, OHIO

GROVE CITY, FRANKLIN COUNTY, OHIO
DEVELOPMENT PLAN
FOR
THE PINNACLE CLUB
OVERALL LAYOUT (OPTION 1)

Date	Job No.
JANUARY 17, 2012	2012-0185
Scale	Sheet
	1B/16

J:\2012\0185\Dwg\4Sheets\Revised Development Plan\2012\0185-FDP1.dwg Last Saved By: schara, 2/29/2012 1:49 PM Last Printed By: O'Hara, Shaun, 2/29/2012 1:54 PM
10.Xrefs: 2013\171-ABS-E.dwg, 2138Vgt.dwg, creekassessor( )\vg, 2013\171-GS-E.dwg, 4235bsb.dwg, 4237bsb.dwg, 4237Bsb.dwg, 4237Bbsb.dwg, 2012\0185-VBSA-H.dwg

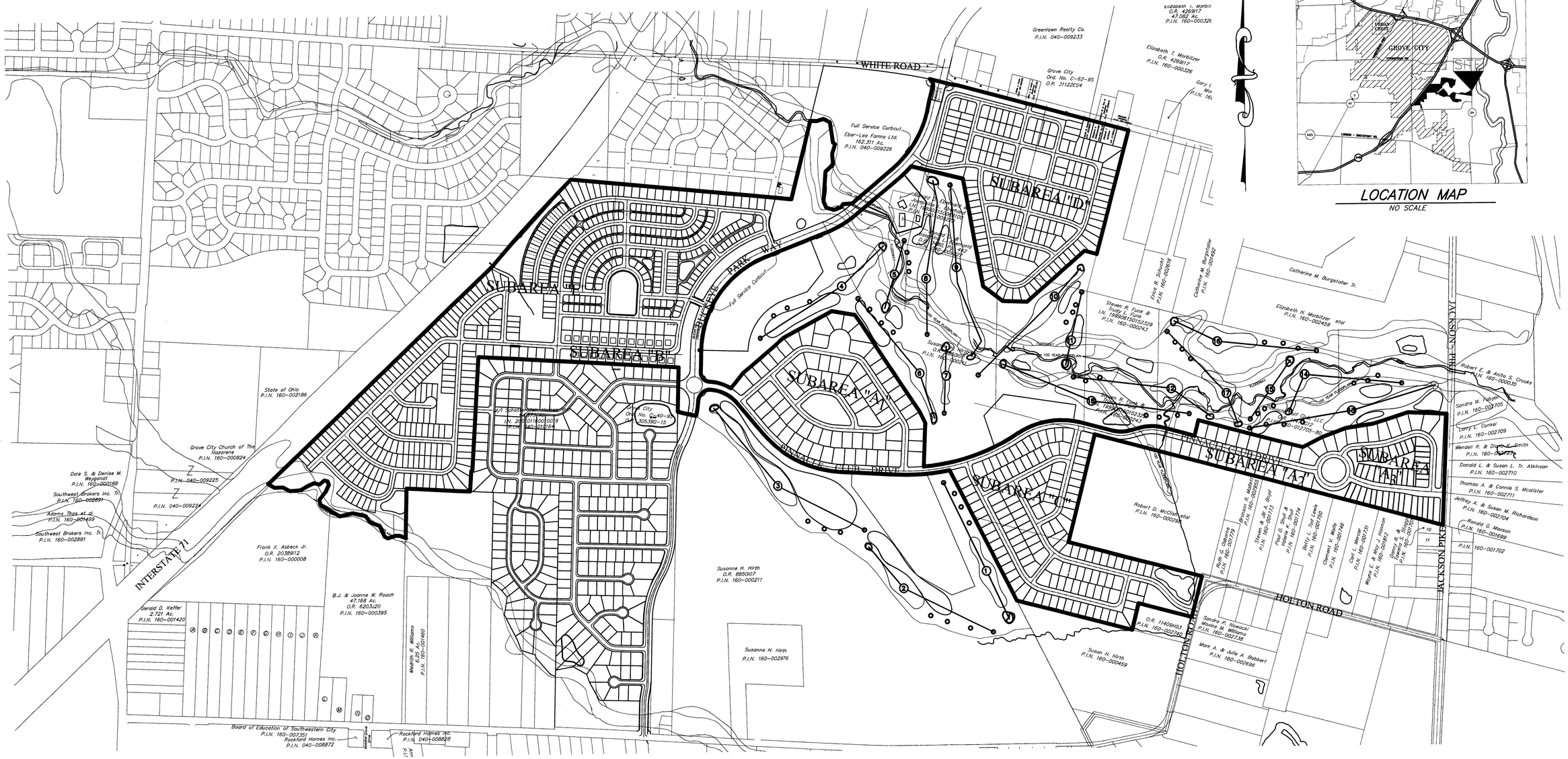

REVISIONS		REVISIONS	
DATE	DESCRIPTION	DATE	DESCRIPTION
1/17/12	FOURTH AMENDMENT (SHEETS 1, 1A, 1C, 5B)		
2/9/12	REVISION TO FOURTH AMENDMENT PER STAFF COMMENTS		
2/29/12	REVISED PER PLANNING COMMISSION COMMENTS		

EMH&T
Evans, Mechwart, Hambleton & Tilton, Inc.
Engineers • Surveyors • Planners • Scientists
5500 New Albany Road, Columbus, OH 43054
Phone: 614.775.4500 Toll Free: 888.775.3648
emht.com

M/I HOMES.
3 Easton Oval
Columbus, Ohio 43219

PINNACLE DEVELOPMENT CO.
1500 PINNACLE CLUB DRIVE
GROVE CITY, OHIO 43123
PHONE: (614) 207-7607

LOCATED IN:
VIRGINIA MILITARY SURVEY NO. 1105
CITY OF GROVE CITY, FRANKLIN COUNTY, OHIO

GROVE CITY, FRANKLIN COUNTY, OHIO
DEVELOPMENT PLAN
FOR
THE PINNACLE CLUB
OVERALL LAYOUT (OPTION 2)

Date	Job No.
FEBRUARY 9, 2012	2012-0185
Scale	Sheet
1" = 400'	1C/16

PINNACLE CLUB DEVELOPMENT PLAN

J:\2012\0185\Dwg\045Sheet\Revised Development Plan\20120185-FDP1-1C.dwg Last Saved By: schara, 2/29/2012 12:59 PM Last Printed By: O'Hara, Shaun, 2/29/2012 1:59 PM
9 Xrefs: 20110171-XBS-E.dwg, 3158ctgt.dwg, cxxsidesection0.dwg, 20110171-XBS-N-REV.dwg, 20110171-XBS-E.dwg, 4235bcxx.dwg, 4033bx.dwg, 4079bxx.dwg, 4079bbx.dwg

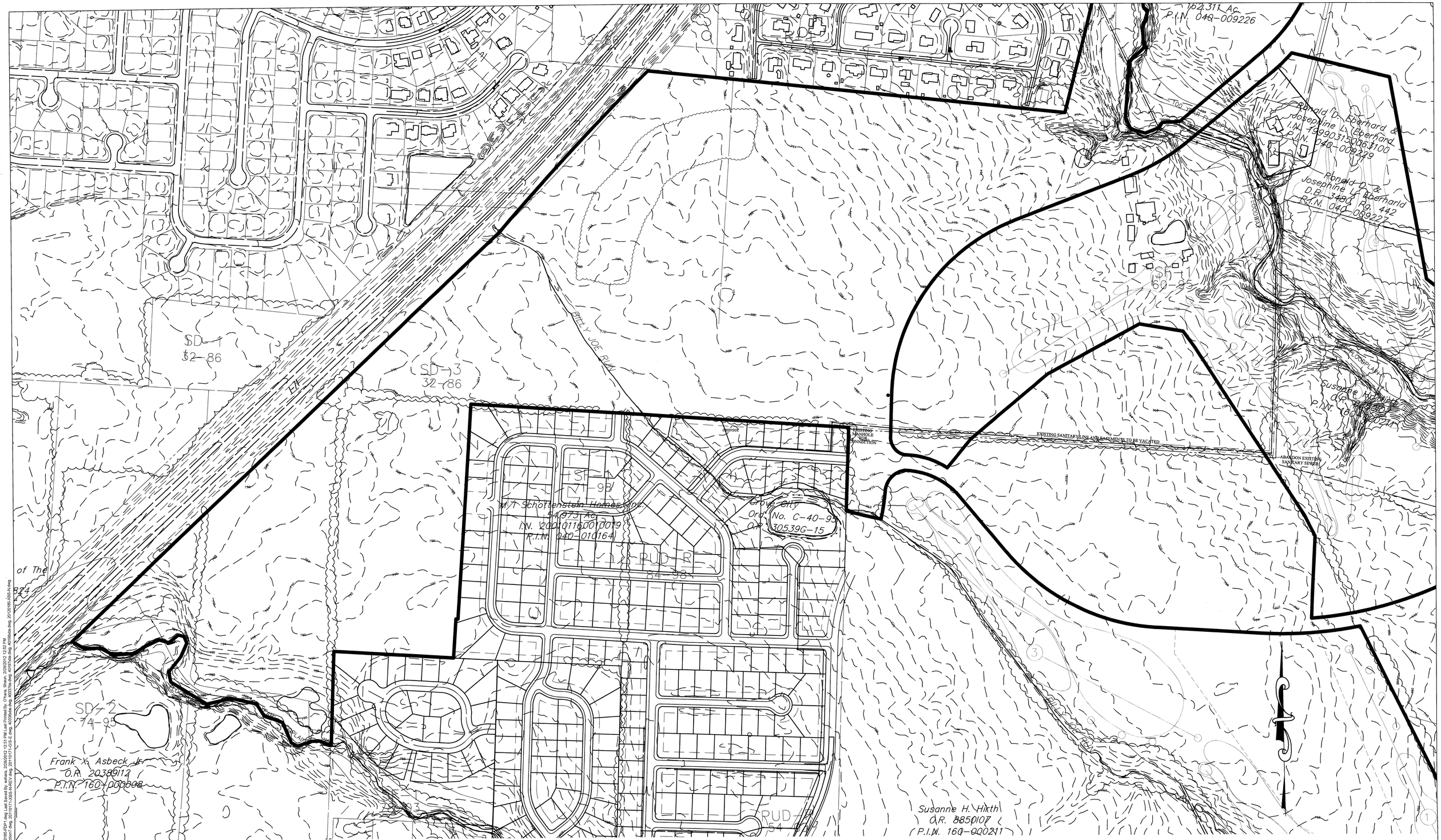

REVISIONS		REVISIONS	
DATE	DESCRIPTION	DATE	DESCRIPTION
2/13/04	GENERAL REVISIONS		
2/24/04	GENERAL REVISIONS PER PLANNING COMMISSION		
2/26/04	GENERAL REVISIONS PER PLANNING COMMISSION SHEETS 6,7,8,9		
4/29/04	REVISED PER COUNCIL RESOLUTION CR-24-04		
6/18/04	REVISED PER COUNCIL RESOLUTION CR-24204 SHEETS 1-11		
8/20/04	ADDED SIDEWALKS		

EMH&T
Evans, Mechwart, Hambleton & Tilton, Inc.
Engineers • Surveyors • Planners • Scientists
5500 New Albany Road, Columbus, OH 43054
Phone: 614.775.4500 Toll Free: 888.775.3648
emht.com

M/I HOMES.
3 Easton Oval
Columbus, Ohio 43219

PINNACLE DEVELOPMENT CO.
1500 PINNACLE CLUB DRIVE
GROVE CITY, OHIO 43123
PHONE: (614) 207-7607

LOCATED IN:
VIRGINIA MILITARY SURVEY NO. 1105
CITY OF GROVE CITY, FRANKLIN COUNTY, OHIO

GROVE CITY, FRANKLIN COUNTY, OHIO
DEVELOPMENT PLAN
FOR
THE PINNACLE CLUB
EXISTING CONDITIONS PLAN

Date	Job No.
JANUARY 17, 2012	2012-0185
Scale	Sheet
1" = 200'	2/16

J:\2012\0185\Dwg\Addsheets\Revised Development Plan\2012\0185-FDP1.dwg Last Saved By: schara, 2/29/2012 12:51 PM Last Printed By: O'Hara, Shaun, 2/29/2012 12:52 PM
10 Xrefs: 2011017-XBS-E.dwg, 31581fpt.dwg, cnwbsdesection1.dwg, 2011017-XBS-N-REV.dwg, 2011017-GS-E.dwg, 4053tbns.dwg, 4057tbns.dwg, 4076tbns.dwg, 4078tbns.dwg, 2012tbns.dwg, 2012tbns-2012-3.dwg

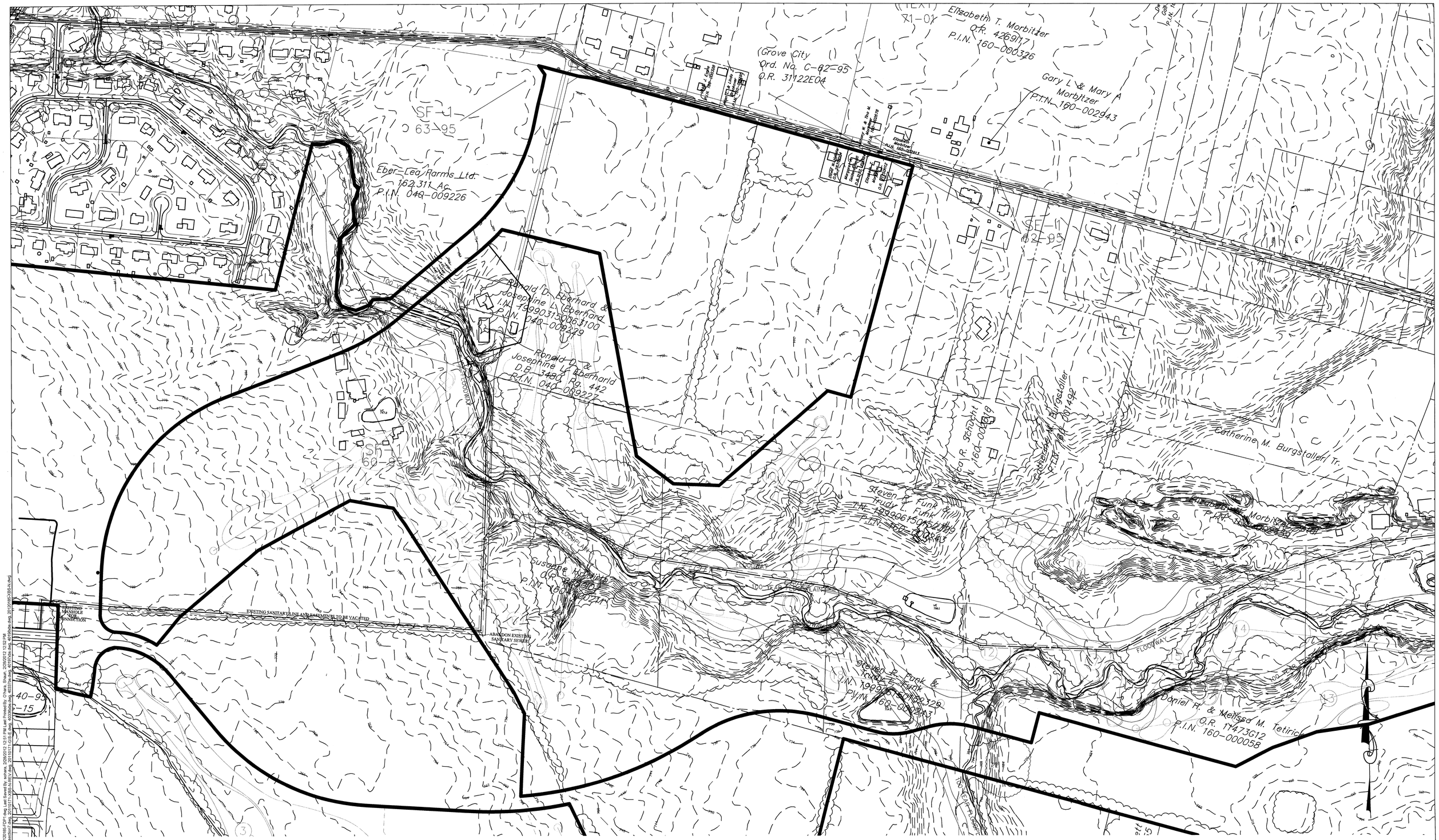

REVISIONS		REVISIONS	
DATE	DESCRIPTION	DATE	DESCRIPTION
2/13/04	GENERAL REVISIONS		
2/24/04	GENERAL REVISIONS PER PLANNING COMMISSION		
2/26/04	GENERAL REVISIONS PER PLANNING COMMISSION SHEETS 6,7,8,9		
4/29/04	REVISED PER COUNCIL RESOLUTION CR-24-04		
6/18/04	REVISED PER COUNCIL RESOLUTION CR-24204 SHEETS 1-11		
8/20/04	ADDED SIDEWALKS		

EMH&T
Evans, Mechwart, Hambleton & Tilton, Inc.
Engineers • Surveyors • Planners • Scientists
5500 New Albany Road, Columbus, OH 43054
Phone: 614.775.4500 Toll Free: 888.775.3648
emht.com

M/I HOMES.
3 Easton Oval
Columbus, Ohio 43219

PINNACLE DEVELOPMENT CO.
1500 PINNACLE CLUB DRIVE
GROVE CITY, OHIO 43123
PHONE: (614) 207-7607

LOCATED IN:
VIRGINIA MILITARY SURVEY NO. 1105
CITY OF GROVE CITY, FRANKLIN COUNTY, OHIO

GROVE CITY, FRANKLIN COUNTY, OHIO
DEVELOPMENT PLAN
FOR
THE PINNACLE CLUB

EXISTING CONDITIONS PLAN

Date	Job No.
JANUARY 17, 2012	2012-0185
Scale	Sheet
1" = 200'	3/16

REVISIONS		REVISIONS	
DATE	DESCRIPTION	DATE	DESCRIPTION
2/13/04	GENERAL REVISIONS		
2/24/04	GENERAL REVISIONS PER PLANNING COMMISSION		
2/26/04	GENERAL REVISIONS PER PLANNING COMMISSION SHEETS 6,7,8,9		
4/29/04	REVISED PER COUNCIL RESOLUTION CR-24-04		
6/18/04	REVISED PER COUNCIL RESOLUTION CR-24204 SHEETS 1-11		
8/20/04	ADDED SIDEWALKS		

EMH&T
Evans, Mechwart, Hambleton & Tilton, Inc.
Engineers • Surveyors • Planners • Scientists
5500 New Albany Road, Columbus, OH 43054
Phone: 614.775.4500 Toll Free: 888.775.3648
emht.com

M/I HOMES.
3 Easton Oval
Columbus, Ohio 43219

PINNACLE DEVELOPMENT CO.
1500 PINNACLE CLUB DRIVE
GROVE CITY, OHIO 43123
PHONE: (614) 207-7607

LOCATED IN:
VIRGINIA MILITARY SURVEY NO. 1105
CITY OF GROVE CITY, FRANKLIN COUNTY, OHIO

GROVE CITY, FRANKLIN COUNTY, OHIO
DEVELOPMENT PLAN
FOR
THE PINNACLE CLUB

EXISTING CONDITIONS PLAN

Date	Job No.
JANUARY 17, 2012	2012-0185
Scale	Sheet
1" = 200'	4/16

U:\2012\185\Dwg\04\Sheets\Revised Development Plans\2012185-01.dwg Last Saved By: eshara, 2/28/2012 1:23:51 PM Last Plotted By: Chaos, Sean, 2/28/2012 1:23:29 PM
U:\2012\185\Dwg\04\Sheets\Revised Development Plans\2012185-02-03-04-05-06-07-08-09-10-11-12-13-14-15-16.dwg, 2012185-01-02-03-04-05-06-07-08-09-10-11-12-13-14-15-16-XS-A.dwg

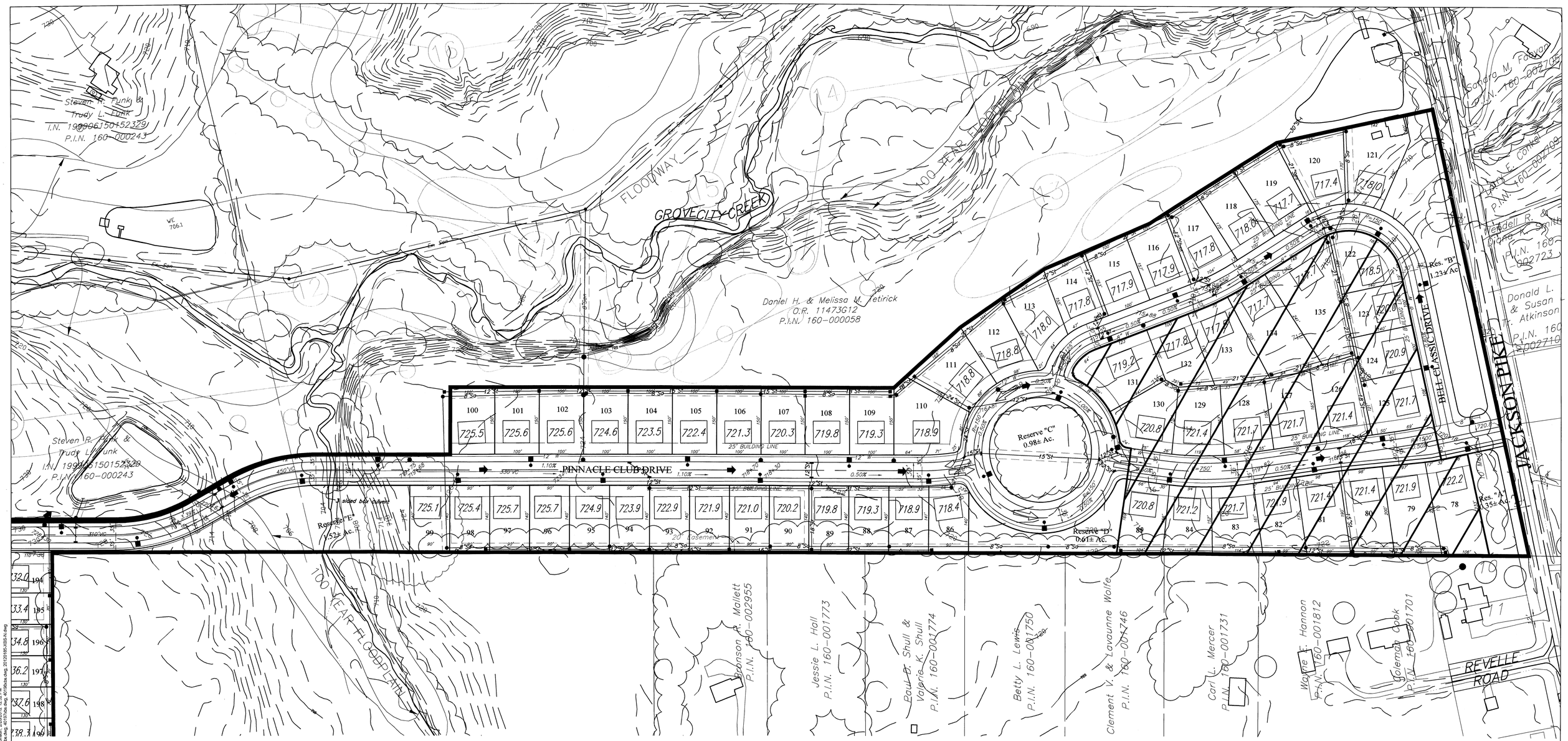

LEGEND:

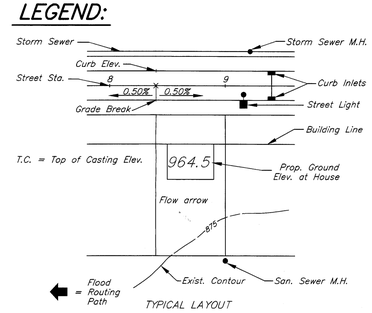

= One Way Direction of Traffic

GRAPHIC SCALE
100 0 50 100 200
1"=100'

REVISIONS		REVISIONS	
DATE	DESCRIPTION	DATE	DESCRIPTION
2/13/04	GENERAL REVISIONS		
2/24/04	GENERAL REVISIONS PER PLANNING COMMISSION		
2/26/04	GENERAL REVISIONS PER PLANNING COMMISSION SHEETS 6,7,8,9		
4/29/04	REVISED PER COUNCIL RESOLUTION CR-24-04		
6/18/04	REVISED PER COUNCIL RESOLUTION CR-24204 SHEETS 1-11		
8/20/04	ADDED SIDEWALKS		

EMH&T
Evans, Mechwart, Hambleton & Tilton, Inc.
Engineers • Surveyors • Planners • Scientists
5500 New Albany Road, Columbus, OH 43054
Phone: 614.775.4500 Toll Free: 888.775.3648
emht.com

M/I HOMES.
3 Easton Oval
Columbus, Ohio 43219

PINNACLE DEVELOPMENT CO.
1500 PINNACLE CLUB DRIVE
GROVE CITY, OHIO 43123
PHONE: (614) 207-7607

LOCATED IN:
VIRGINIA MILITARY SURVEY NO. 1105
CITY OF GROVE CITY, FRANKLIN COUNTY, OHIO

GROVE CITY, FRANKLIN COUNTY, OHIO
DEVELOPMENT PLAN
FOR
THE PINNACLE CLUB
SUBAREA A_2
UTILITY LAYOUT/ GRADING PLAN

Date	Job No.
JANUARY 17, 2012	2012-0185
Scale	Sheet
1" = 100'	5/16

J:\2012\0185\Dwg\45Sheets\Revised Development Plan\20120185-FDP1.dwg Last Saved By: sohara, 2/28/2012 12:51 PM Last Printed By: O'Hara, Shawn, 2/28/2012 12:52 PM
TO Viewer 2011\0171-ABS-E.dwg, 3135\pt.dwg, s:\resdata\section1.dwg, 2011\0171-ABS-N-REV.dwg, 2011\0171-GIS-E.dwg, 4053\cbs.dwg, 4053\cbs.dwg, 4019\cbs.dwg, 4019\cbs.dwg, 2012\0185-ABS-N.dwg

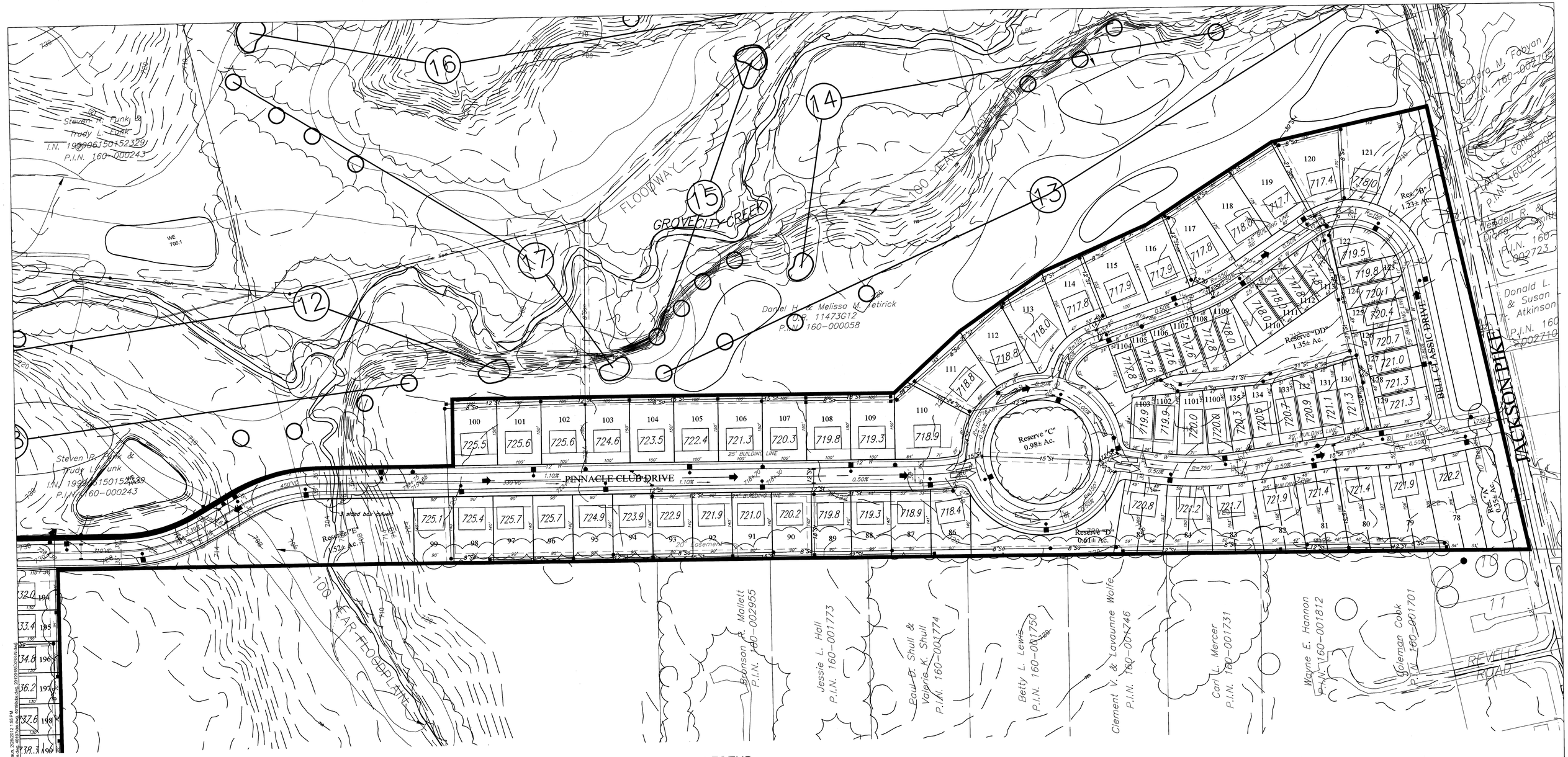

LEGEND:

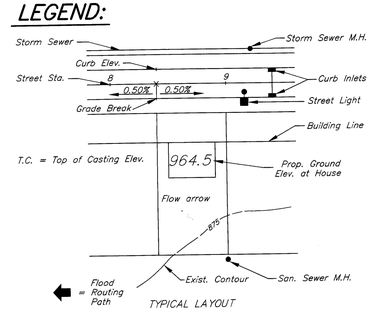

TYPICAL LAYOUT

= One Way Direction of Traffic

GRAPHIC SCALE
100 0 50 100 200
1"=100'

REVISIONS		REVISIONS	
DATE	DESCRIPTION	DATE	DESCRIPTION
3/28/11	THIRD AMENDMENT (SHEETS 1, 1A, 1B, 5, 5A)		
2/29/12	REVISIONS PER PLANNING COMMISSION COMMENTS		

EMH&T
Evans, Mechwart, Hambleton & Tilton, Inc.
Engineers • Surveyors • Planners • Scientists
5500 New Albany Road, Columbus, OH 43054
Phone: 614.775.4500 Toll free: 888.775.3648
emht.com

M/I HOMES.
3 Easton Oval
Columbus, Ohio 43219

PINNACLE DEVELOPMENT CO.
1500 PINNACLE CLUB DRIVE
GROVE CITY, OHIO 43123
PHONE: (614) 207-7607

LOCATED IN:
VIRGINIA MILITARY SURVEY NO. 1105
CITY OF GROVE CITY, FRANKLIN COUNTY, OHIO

GROVE CITY, FRANKLIN COUNTY, OHIO
DEVELOPMENT PLAN
FOR
THE PINNACLE CLUB
SUBAREA A3 (OPTION 1)
UTILITY LAYOUT/ GRADING PLAN

Date	Job No.
JANUARY 17, 2012	2012-0185
Scale	Sheet
1" = 100'	5A/16

PINNACLE CLUB DEVELOPMENT PLAN

J:\2012\0185\Dwg\5-4Sheets\Revised Development Plan\2012\0185-FDP1.dwg Last Saved By: sevans, 2/29/2012 1:48 PM Last Printed By: O'Hara, Shaun, 2/29/2012 1:55 PM
10 Yards, 2011/11/11 1:58:45 Eng, 5395 sign.dwg, steveadamson.dwg, 2011/11/11 2:00:14 HES.dwg, 2011/11/11 2:00:47 Utils.dwg, R0508.dwg, 4015Bldrs.dwg, 2012/01/05 2:45:50 Ent.dwg

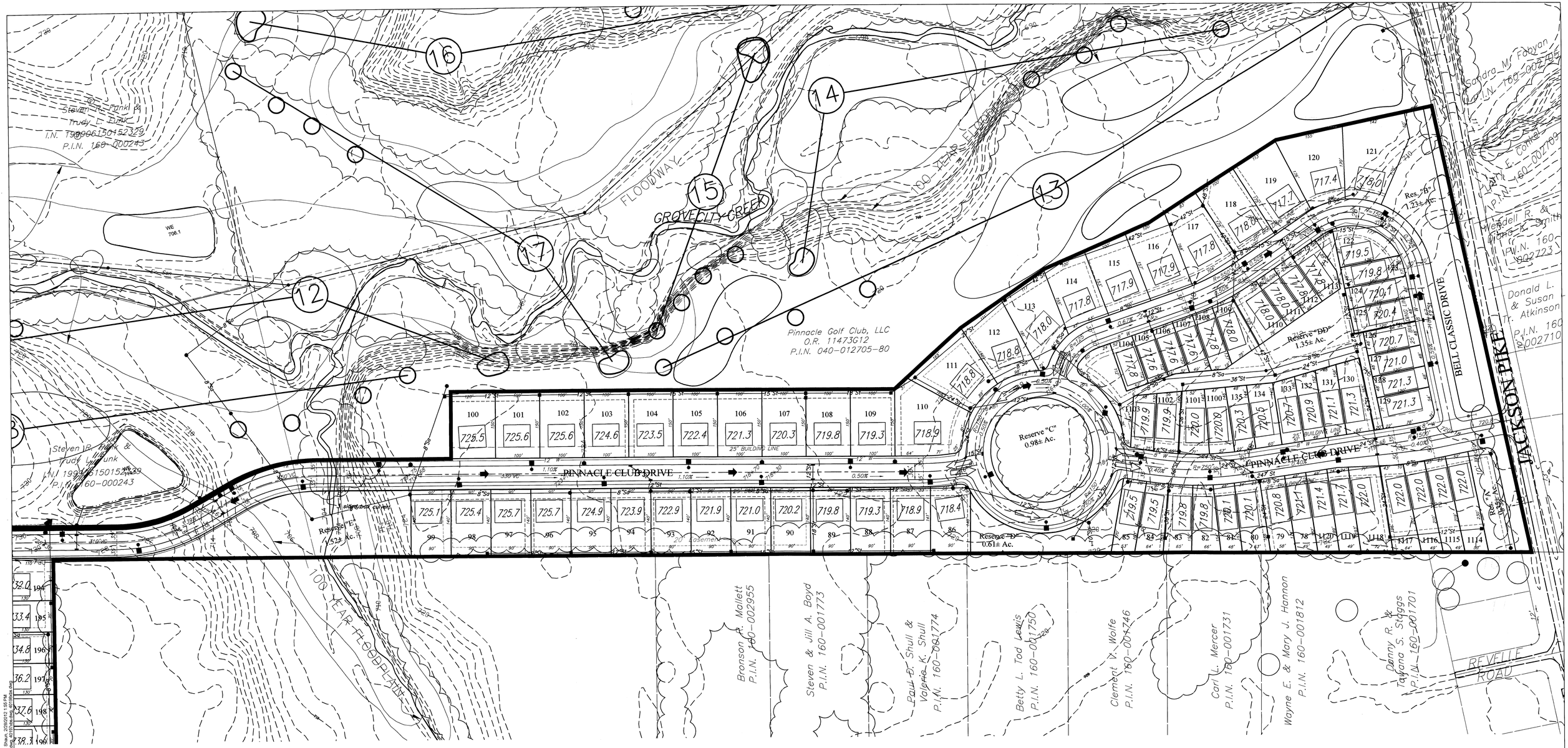

LEGEND:

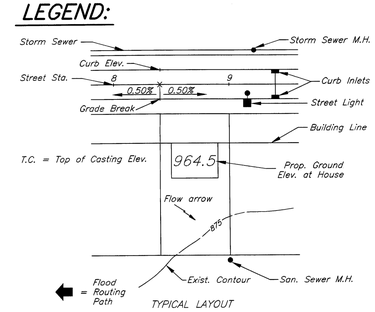

TYPICAL LAYOUT

= One Way Direction of Traffic

GRAPHIC SCALE
100 0 50 100 200
1"=100'

REVISIONS		REVISIONS	
DATE	DESCRIPTION	DATE	DESCRIPTION
1/17/12	FOURTH AMENDMENT (SHEETS 1, 1A, 1C, 5B)		
2/9/12	REVISION TO FOURTH AMENDMENT PER STAFF COMMENTS		
2/9/12	REVISED PER PLANNING COMMISSION COMMENTS		

EMH&T
Evans, Mechwart, Hambleton & Tilton, Inc.
Engineers • Surveyors • Planners • Scientists
5500 New Albany Road, Columbus, OH 43054
Phone: 614.775.4500 Toll free: 888.775.3648
emht.com

M/I HOMES.
3 Easton Oval
Columbus, Ohio 43219

PINNACLE DEVELOPMENT CO.
1500 PINNACLE CLUB DRIVE
GROVE CITY, OHIO 43123
PHONE: (614) 207-7607

LOCATED IN:
VIRGINIA MILITARY SURVEY NO. 1105
CITY OF GROVE CITY, FRANKLIN COUNTY, OHIO

GROVE CITY, FRANKLIN COUNTY, OHIO
DEVELOPMENT PLAN
FOR
THE PINNACLE CLUB
SUBAREA A_3 (OPTION 2)
UTILITY LAYOUT/ GRADING PLAN

Date	Job No.
FEBRUARY 9, 2012	2012-0185
Scale	Sheet
1" = 100'	5B/16

J:\2012\0185\Dwg\04Sheets\Revised Development Plan\2012\185-FDP1-5B.dwg, Last Saved By: schara, 2/29/2012 1:45 PM, Last Printed By: O'Hara, Shaun, 2/29/2012 1:55 PM
P:\Xrefs, 2011\011-XBS-E.dwg, 31281pd.dwg, creeksidesection1.dwg, 20110111-XBS-N-REV.dwg, 20110111-GBS-E.dwg, 4203Xrefs.dwg, 4203Tbs.dwg, 4203Tbs.dwg, 4203Tbs.dwg, 4203Tbs.dwg

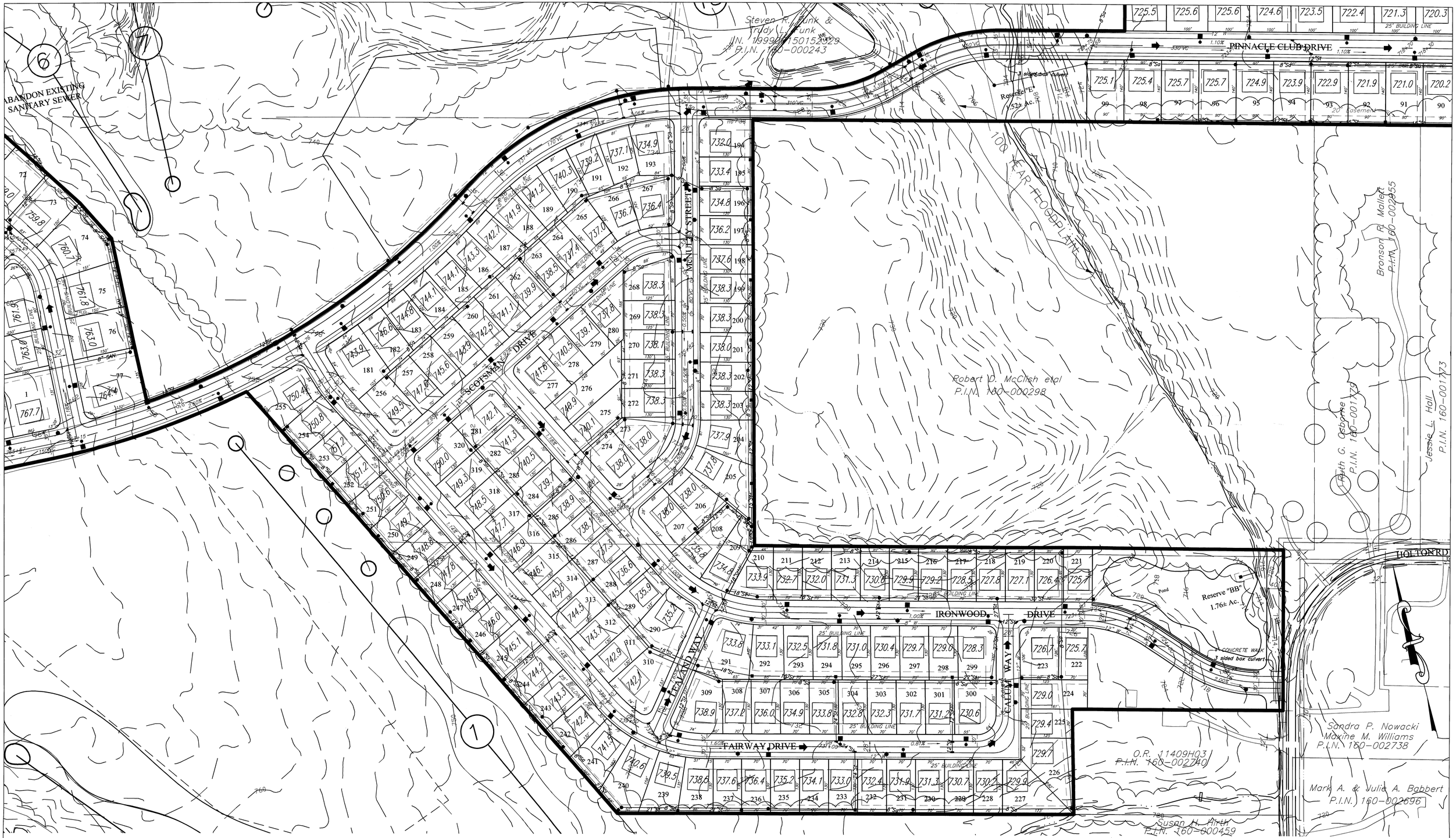

REVISIONS		REVISIONS	
DATE	DESCRIPTION	DATE	DESCRIPTION
2/13/04	GENERAL REVISIONS		
2/24/04	GENERAL REVISIONS PER PLANNING COMMISSION		
2/26/04	GENERAL REVISIONS PER PLANNING COMMISSION SHEETS 6,7,8,9		
4/29/04	REVISED PER COUNCIL RESOLUTION CR-24-04		
6/18/04	REVISED PER COUNCIL RESOLUTION CR-24204 SHEETS 1-11		
8/20/04	ADDED SIDEWALKS		

EMH&T
Evans, Mechwart, Hambleton & Tilton, Inc.
Engineers • Surveyors • Planners • Scientists
5500 New Albany Road, Columbus, OH 43054
Phone: 614.775.4500 Toll Free: 888.775.3648
emht.com

M/I HOMES
3 Easton Oval
Columbus, Ohio 43219

PINNACLE DEVELOPMENT CO.
1500 PINNACLE CLUB DRIVE
GROVE CITY, OHIO 43123
PHONE: (614) 207-7607

LOCATED IN:
VIRGINIA MILITARY SURVEY NO. 1105
CITY OF GROVE CITY, FRANKLIN COUNTY, OHIO

GROVE CITY, FRANKLIN COUNTY, OHIO
DEVELOPMENT PLAN
FOR
THE PINNACLE CLUB
SUBAREA C
UTILITY LAYOUT/GRADING PLAN

Date	Job No.
JANUARY 17, 2012	2012-0185
Scale	**Sheet**
1" = 100'	6/16

REVISIONS		REVISIONS	
DATE	DESCRIPTION	DATE	DESCRIPTION
2/13/04	GENERAL REVISIONS		
2/24/04	GENERAL REVISIONS PER PLANNING COMMISSION		
2/26/04	GENERAL REVISIONS PER PLANNING COMMISSION SHEETS 6,7,8,9		
4/29/04	REVISED PER COUNCIL RESOLUTION CR-24-04		
6/18/04	REVISED PER COUNCIL RESOLUTION CR-24204 SHEETS 1-11		
8/20/04	ADDED S/DEWALKS		

EMH&T
Evans, Mechwart, Hambleton & Tilton, Inc.
Engineers • Surveyors • Planners • Scientists
5500 New Albany Road, Columbus, OH 43054
Phone: 614.775.4500 Toll free: 888.775.3648
emht.com

M/I HOMES.
3 Easton Oval
Columbus, Ohio 43219

PINNACLE DEVELOPMENT CO.
1500 PINNACLE CLUB DRIVE
GROVE CITY, OHIO 43123
PHONE: (614) 207-7607

LOCATED IN:
VIRGINIA MILITARY SURVEY NO. 1105
CITY OF GROVE CITY, FRANKLIN COUNTY, OHIO

GROVE CITY, FRANKLIN COUNTY, OHIO
DEVELOPMENT PLAN
FOR
THE PINNACLE CLUB
SUBAREA A_1
UTILITY LAYOUT/GRADING PLAN

Date	Job No.
JANUARY 17, 2012	2012-0185
Scale	Sheet
1" = 100'	7/16

J:\2012\0185\Dwg\04\Sheets\Revised Development Plan\2012\0185-FDP1.dwg Last Saved By: sohara, 2/28/2012 12:54 PM Last Printed By: O'Hara, Shaun, 2/28/2012 12:50 PM
D:\Autodesk\Vault Projects\Vault Projects\Vault Data\Data\ASB-H-HEV Way, 2011\0185-E.dwg, 1256 Hatt Way, crosssection\ Aug 29, 2011 11:02:12 AM, 40.00scale.dwg, 2011\0185-Way 40\Profile.dwg, 2012\0185\0185-N.dwg

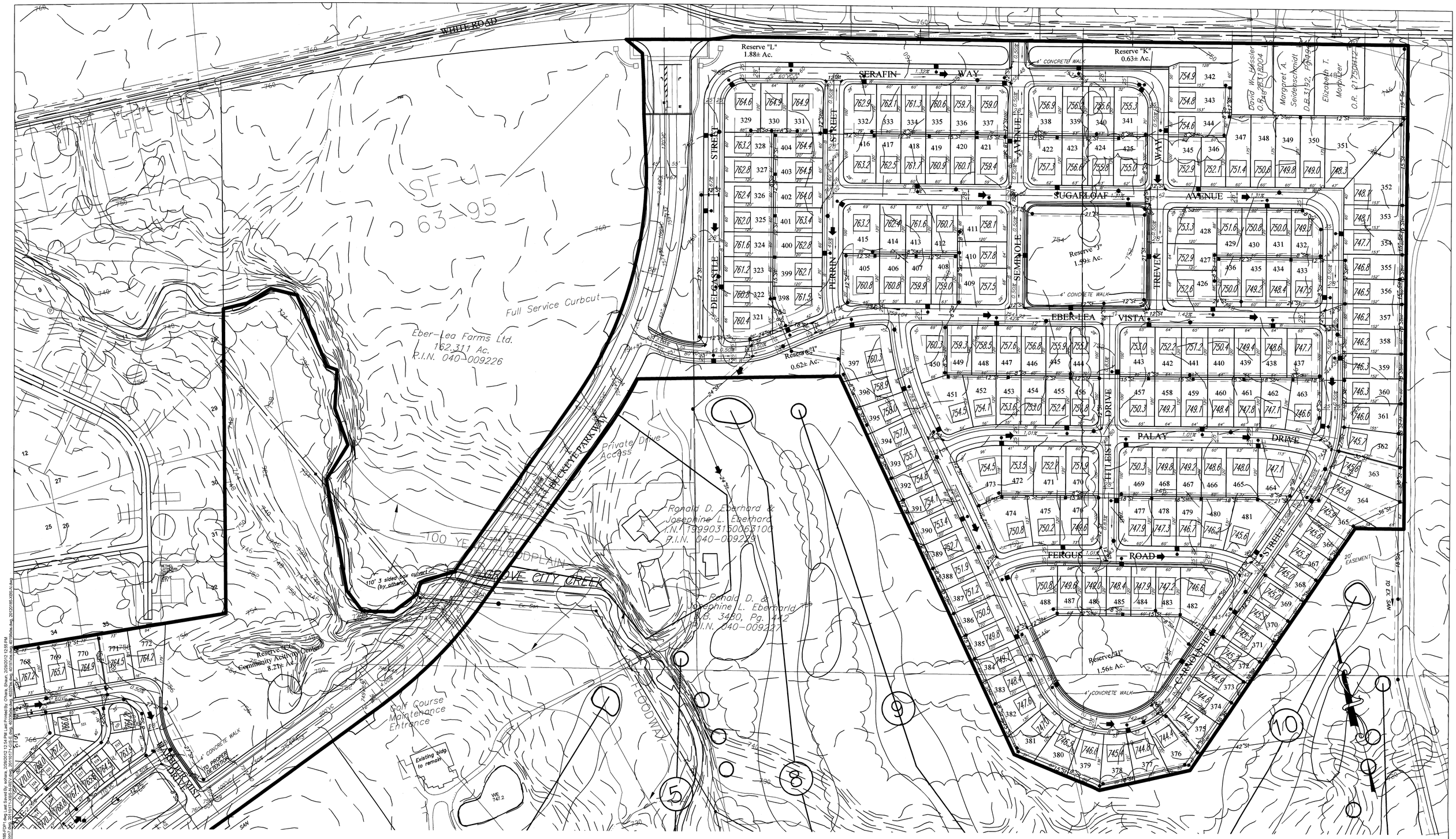

REVISIONS	
DATE	DESCRIPTION
2/13/04	GENERAL REVISIONS
2/24/04	GENERAL REVISIONS PER PLANNING COMMISSION
2/26/04	GENERAL REVISIONS PER PLANNING COMMISSION SHEETS 6,7,8,9
4/29/04	REVISED PER COUNCIL RESOLUTION CR-24-04
6/18/04	REVISED PER COUNCIL RESOLUTION CR-24204 SHEETS 1-11
8/20/04	ADDED SIDEWALKS

REVISIONS	
DATE	DESCRIPTION

EMH&T
Evans, Mechwart, Hambleton & Tilton, Inc.
Engineers • Surveyors • Planners • Scientists
5500 New Albany Road, Columbus, OH 43054
Phone: 614.775.4500 Toll Free: 888.775.3648
emht.com

M/I HOMES.
3 Easton Oval
Columbus, Ohio 43219

PINNACLE DEVELOPMENT CO.
1500 PINNACLE CLUB DRIVE
GROVE CITY, OHIO 43123
PHONE: (614) 207-7607

LOCATED IN:
VIRGINIA MILITARY SURVEY NO. 1105
CITY OF GROVE CITY, FRANKLIN COUNTY, OHIO

GROVE CITY, FRANKLIN COUNTY, OHIO
DEVELOPMENT PLAN
FOR
THE PINNACLE CLUB
SUBAREA D
UTILITY LAYOUT/GRADING PLAN

Date	Job No.
JANUARY 17, 2012	2012-0185
Scale	Sheet
1" = 100'	8/16

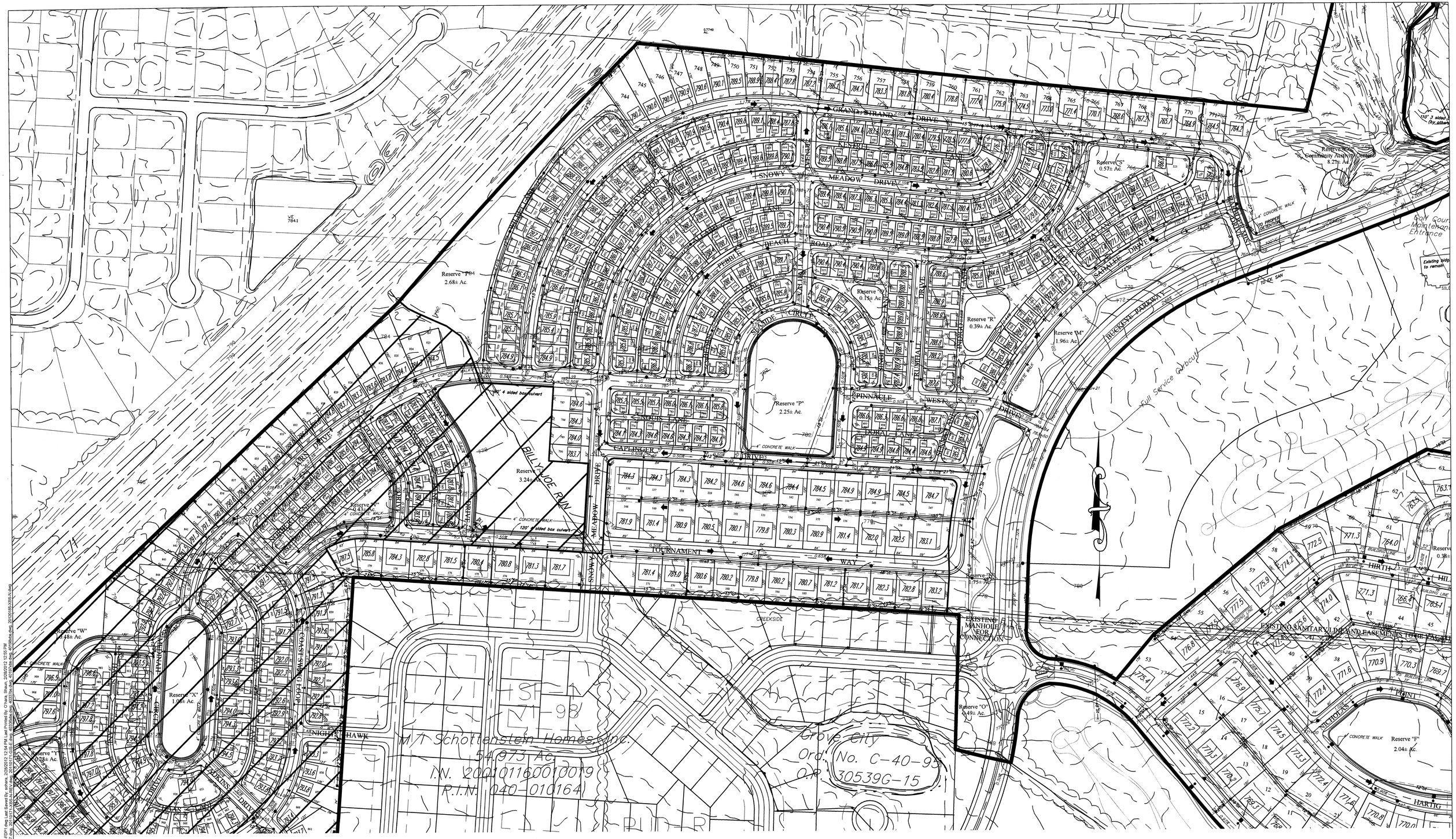

REVISIONS		REVISIONS	
DATE	DESCRIPTION	DATE	DESCRIPTION
2/13/04	GENERAL REVISIONS		
2/24/04	GENERAL REVISIONS PER PLANNING COMMISSION		
2/26/04	GENERAL REVISIONS PER PLANNING COMMISSION SHEETS 6,7,8,9		
4/29/04	REVISED PER COUNCIL RESOLUTION CR-24-04		
6/18/04	REVISED PER COUNCIL RESOLUTION CR-24204 SHEETS 1-11		
8/20/04	ADDED SIDEWALKS		

EMH&T
Evans, Mechwart, Hambleton & Tilton, Inc.
Engineers • Surveyors • Planners • Scientists
5500 New Albany Road, Columbus, OH 43054
Phone: 614.775.4500 Toll Free: 888.775.3648
emht.com

M/I HOMES
3 Easton Oval
Columbus, Ohio 43219

PINNACLE DEVELOPMENT CO.
1500 PINNACLE CLUB DRIVE
GROVE CITY, OHIO 43123
PHONE: (614) 207-7607

LOCATED IN:
VIRGINIA MILITARY SURVEY NO. 1105
CITY OF GROVE CITY, FRANKLIN COUNTY, OHIO

GROVE CITY, FRANKLIN COUNTY, OHIO
DEVELOPMENT PLAN
FOR
THE PINNACLE CLUB
SUBAREA B & E
UTILITY LAYOUT/GRADING PLAN

Date	Job No.
JANUARY 17, 2012	2012-0185
Scale	Sheet
1" = 100'	9/16

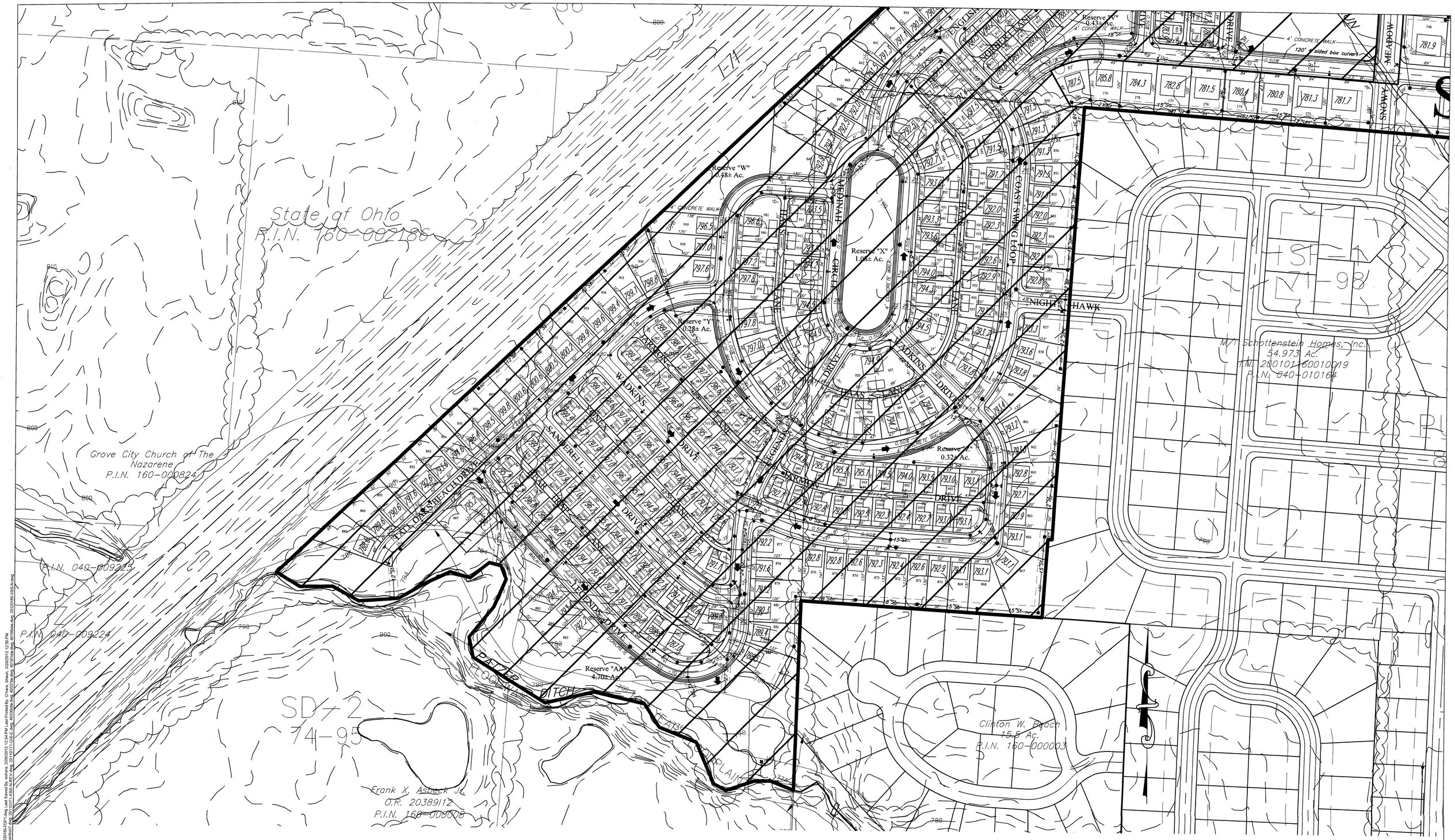

REVISIONS	
DATE	DESCRIPTION
2/13/04	GENERAL REVISIONS
2/24/04	GENERAL REVISIONS PER PLANNING COMMISSION
2/26/04	GENERAL REVISIONS PER PLANNING COMMISSION SHEETS 6,7,8,9
4/29/04	REVISED PER COUNCIL RESOLUTION CR-24-04
6/18/04	REVISED PER COUNCIL RESOLUTION CR-24204 SHEETS 1-11
8/20/04	ADDED SIDEWALKS

REVISIONS	
DATE	DESCRIPTION

EMH&T
Evans, Mechwart, Hambleton & Tilton, Inc.
Engineers • Surveyors • Planners • Scientists
5500 New Albany Road, Columbus, OH 43054
Phone: 614.775.4500 Toll Free: 888.775.3648
emht.com

M/I HOMES
3 Easton Oval
Columbus, Ohio 43219

PINNACLE DEVELOPMENT CO.
1500 PINNACLE CLUB DRIVE
GROVE CITY, OHIO 43123
PHONE: (614) 207-7607

LOCATED IN:
VIRGINIA MILITARY SURVEY NO. 1105
CITY OF GROVE CITY, FRANKLIN COUNTY, OHIO

GROVE CITY, FRANKLIN COUNTY, OHIO
DEVELOPMENT PLAN
FOR
THE PINNACLE CLUB
SUBAREA E
UTILITY LAYOUT/GRADING PLAN

Date	Job No.
JANUARY 17, 2012	2012-0185
Scale	**Sheet**
1" = 100'	10/16

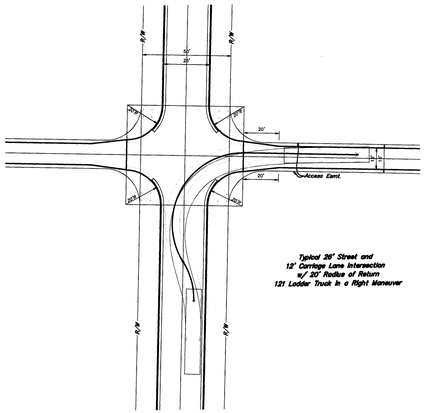

STREET TO ALLEY TURN TEMPLATE

NO SCALE

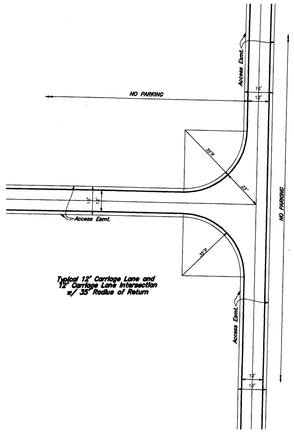

ALLEY TO ALLEY TURN TEMPLATE

NO SCALE

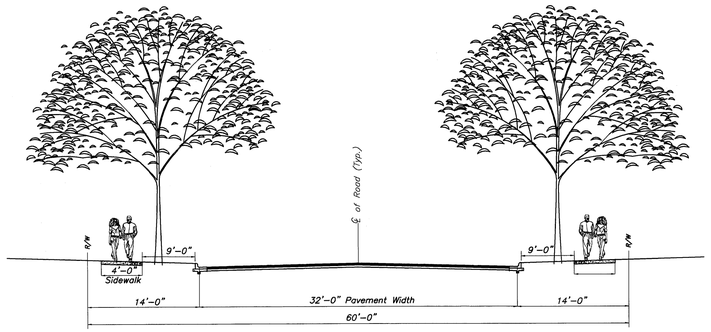

TYPICAL 60' R/W, 32' PAVEMENT SECTION

NO SCALE

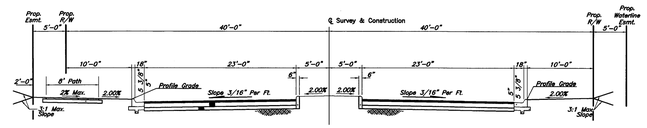

BUCKEYE PARKWAY
TYPICAL BOULEVARD SECTION (80' R.O.W.)

NO SCALE

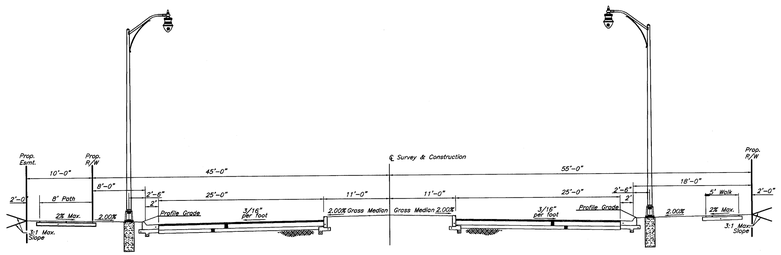

BUCKEYE PARKWAY
TYPICAL BOULEVARD SECTION (100' R.O.W.)

NO SCALE

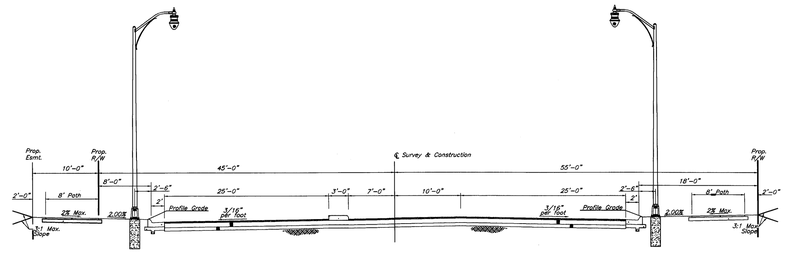

BUCKEYE PARKWAY
TYPICAL LEFT-TURN LANE SECTION (100' R.O.W.)

NO SCALE

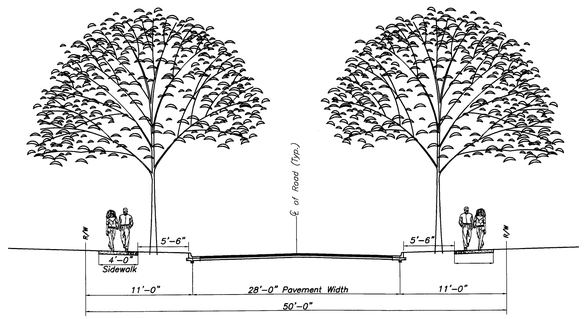

TYPICAL 50' R/W, 28' PAVEMENT SECTION

NO SCALE

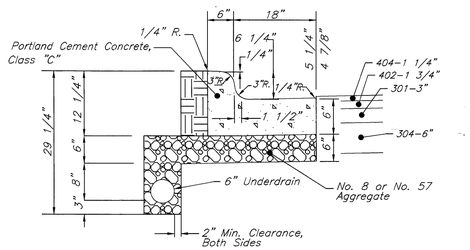

CONCRETE COMBINED CURB & GUTTER

NO SCALE

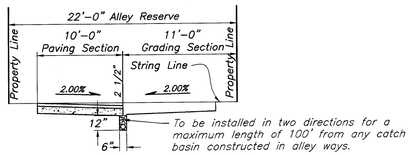

TYPICAL PRIVATE 20' ALLEY (22' RESERVE) PAVING SECTION

NO SCALE

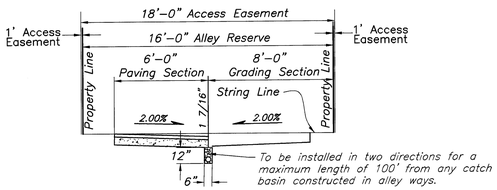

TYPICAL PRIVATE 12' ALLEY (16' RESERVE) PAVING SECTION

NO SCALE

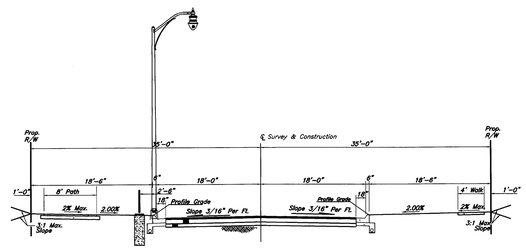

PINNACLE CLUB DRIVE
TYPICAL 36' F-F SECTION (70' R.O.W.)

NO SCALE

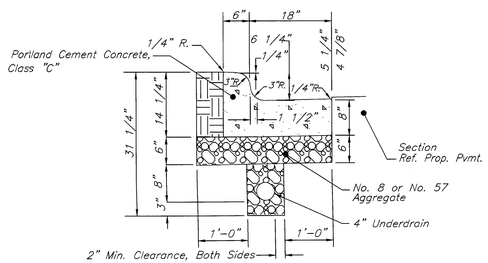

CONCRETE COMBINED CURB & GUTTER

NO SCALE

REVISIONS		REVISIONS	
DATE	DESCRIPTION	DATE	DESCRIPTION
2/13/04	GENERAL REVISIONS		
2/24/04	GENERAL REVISIONS PER PLANNING COMMISSION		
2/26/04	GENERAL REVISIONS PER PLANNING COMMISSION SHEETS 6,7,8,9		
4/29/04	REVISED PER COUNCIL RESOLUTION CR-24-04		
6/18/04	REVISED PER COUNCIL RESOLUTION CR-24204 SHEETS 1-11		

EMH&T
Evans, Mechwart, Hambleton & Tilton, Inc.
Engineers • Surveyors • Planners • Scientists
5500 New Albany Road, Columbus, OH 43054
Phone: 614.775.4500 Toll Free: 888.775.3648
emht.com

M/I HOMES.
3 Easton Oval
Columbus, Ohio 43219

PINNACLE DEVELOPMENT CO.
1500 PINNACLE CLUB DRIVE
GROVE CITY, OHIO 43123
PHONE: (614) 207-7607

LOCATED IN:
VIRGINIA MILITARY SURVEY NO. 1105
CITY OF GROVE CITY, FRANKLIN COUNTY, OHIO

GROVE CITY, FRANKLIN COUNTY, OHIO
DEVELOPMENT PLAN
FOR
THE PINNACLE CLUB
PAVEMENT DETAILS

Date	Job No.
JANUARY 17, 2012	2012-0185
Scale	Sheet
NONE	11/16

J:\2012\2012185\Drawings\Wildcreek\Revised Development Plan\2012185-EDP-1.dwg Last Saved By: cutrara, 2/26/2013 12:54 PM Last Printed By: CTrara, Scale: 2/26/2013 12:59 PM
10 Xrefs: 2011\171-ABE-E.dwg, 3195xgr.dwg, cmeasdescector1.dwg, 2011\171-ABE-N-SP.dwg, 2011\171-ABE-H.dwg, 4033Base.dwg, 4033Trk.dwg, 4010Xbc.dwg, 4018Base.dwg, 2012\2012185-XBS-N.dwg

NOTE:

Second Development Plan is being offered as an option to The City of Grove City. Refer to the Development Text for Details.

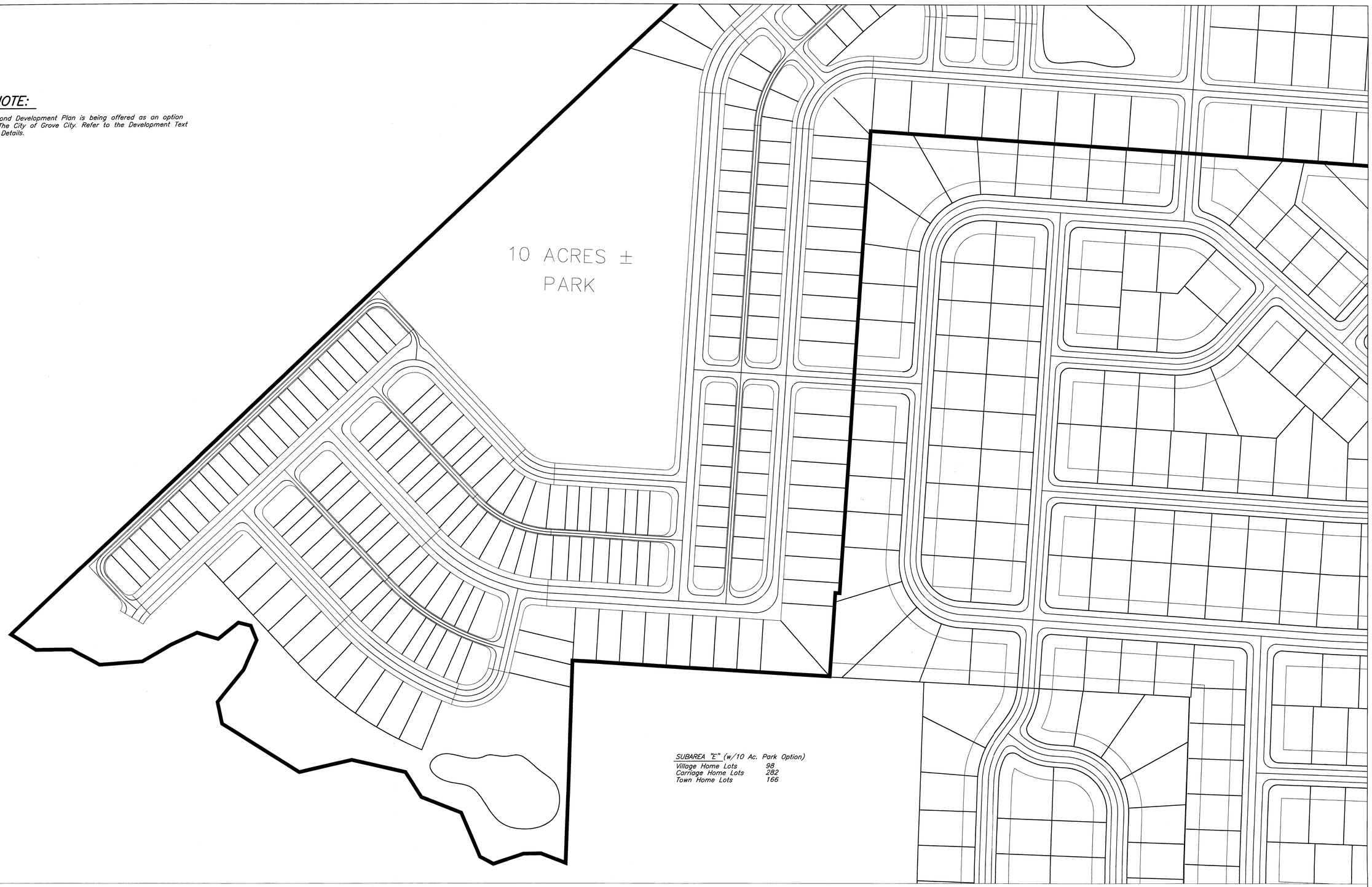

SUBAREA "E" (w/10 Ac. Park Option)

Village Home Lots	*98*
Carriage Home Lots	*282*
Town Home Lots	*166*

GRAPHIC SCALE

100 0 50 100 200

1"=100'

REVISIONS		REVISIONS	
DATE	DESCRIPTION	DATE	DESCRIPTION
2/13/04	GENERAL REVISIONS		
2/24/04	GENERAL REVISIONS PER PLANNING COMMISSION		
2/26/04	GENERAL REVISIONS PER PLANNING COMMISSION SHEETS 6,7,8,9		
4/29/04	REVISED PER COUNCIL RESOLUTION CR-24-04		
6/18/04	REVISED PER COUNCIL RESOLUTION CR-24204 SHEETS 1-11		

EMH&T
Evans, Mechwart, Hambleton & Tilton, Inc.
Engineers • Surveyors • Planners • Scientists
5500 New Albany Road, Columbus, OH 43054
Phone: 614.775.4500 Toll Free: 888.775.3648
emht.com

M/I HOMES.
3 Easton Oval
Columbus, Ohio 43219

PINNACLE DEVELOPMENT CO.
1500 PINNACLE CLUB DRIVE
GROVE CITY, OHIO 43123
PHONE: (614) 207-7607

LOCATED IN:

VIRGINIA MILITARY SURVEY NO. 1105

CITY OF GROVE CITY, FRANKLIN COUNTY, OHIO

GROVE CITY, FRANKLIN COUNTY, OHIO

DEVELOPMENT PLAN

FOR

THE PINNACLE CLUB

SECOND DEVELOPMENT PLAN

Date	Job No.
JANUARY 17, 2012	2012-0185
Scale	**Sheet**
1" = 100'	12/16

J:\2012\2012185\Dwg\04Sheet\Revised Development Plan\2012185-STDP1.dwg Last Saved By: echarles, 2/20/2012 12:51 PM Last Plotted By: O'Hara, Shaun, 2/20/2012 12:51 PM
10 Units, 2011011-1x36E-E.dwg, 31STsqf.dwg, eenesdaddd01.pc3, 2011011-1x36E-E.dwg, 2011011-1x36E-W.dwg, 2011011-1x36E-E.dwg, 0000Base.dwg, 8511Utility.dwg, 8511Base.dwg, 2012018E-XBS-H.dwg

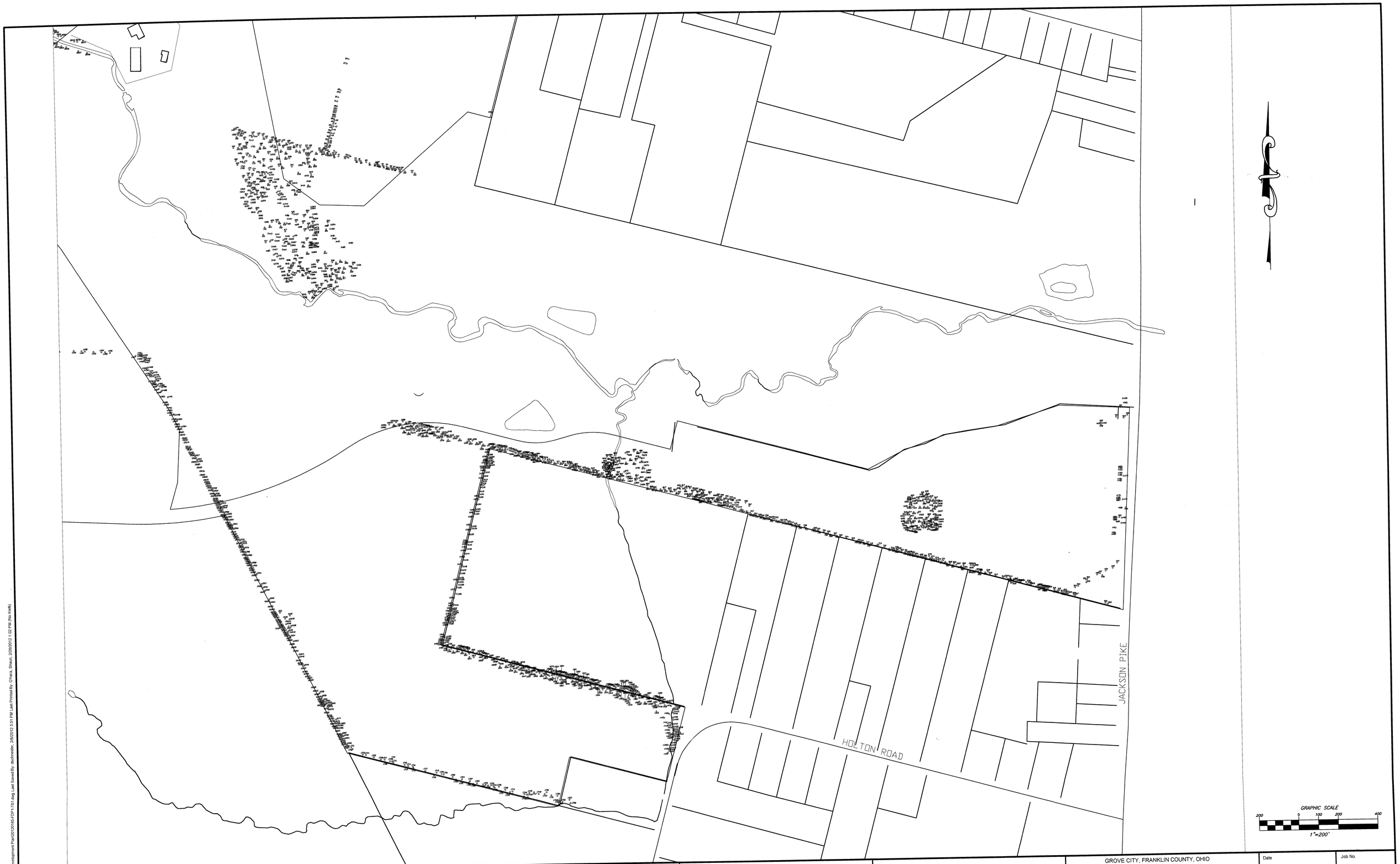

REVISIONS	
DATE	DESCRIPTION
2/24/04	GENERAL REVISIONS PER PLANNING COMMISSION
2/26/04	GENERAL REVISIONS PER PLANNING COMMISSION SHEETS 6,7,8,9

REVISIONS	
DATE	DESCRIPTION

EMH&T
Evans, Mechwart, Hambleton & Tilton, Inc.
Engineers • Surveyors • Planners • Scientists
5500 New Albany Road, Columbus, OH 43054
Phone: 614.775.4500 Toll Free: 888.775.3648
emht.com

M/I HOMES.
3 Easton Oval
Columbus, Ohio 43219

PINNACLE DEVELOPMENT CO.
1500 PINNACLE CLUB DRIVE
GROVE CITY, OHIO 43123
PHONE: (614) 207-7607

LOCATED IN:
VIRGINIA MILITARY SURVEY NO. 1105
CITY OF GROVE CITY, FRANKLIN COUNTY, OHIO

GROVE CITY, FRANKLIN COUNTY, OHIO
DEVELOPMENT PLAN
FOR
THE PINNACLE CLUB
TREE SURVEY

Date	Job No.
JANUARY 17, 2012	2012-0185
Scale	Sheet
1" = 200'	13/16

PINNACLE CLUB DEVELOPMENT PLAN

J:\20120185\Dwg\04Sheets\Revised Development Plan\20120185-FDP1-TS1.dwg Last Saved By: dschneider, 2/8/2012 3:51 PM Last Printed By: O'hara, Shaun, 2/28/2012 1:02 PM (No Xrefs)

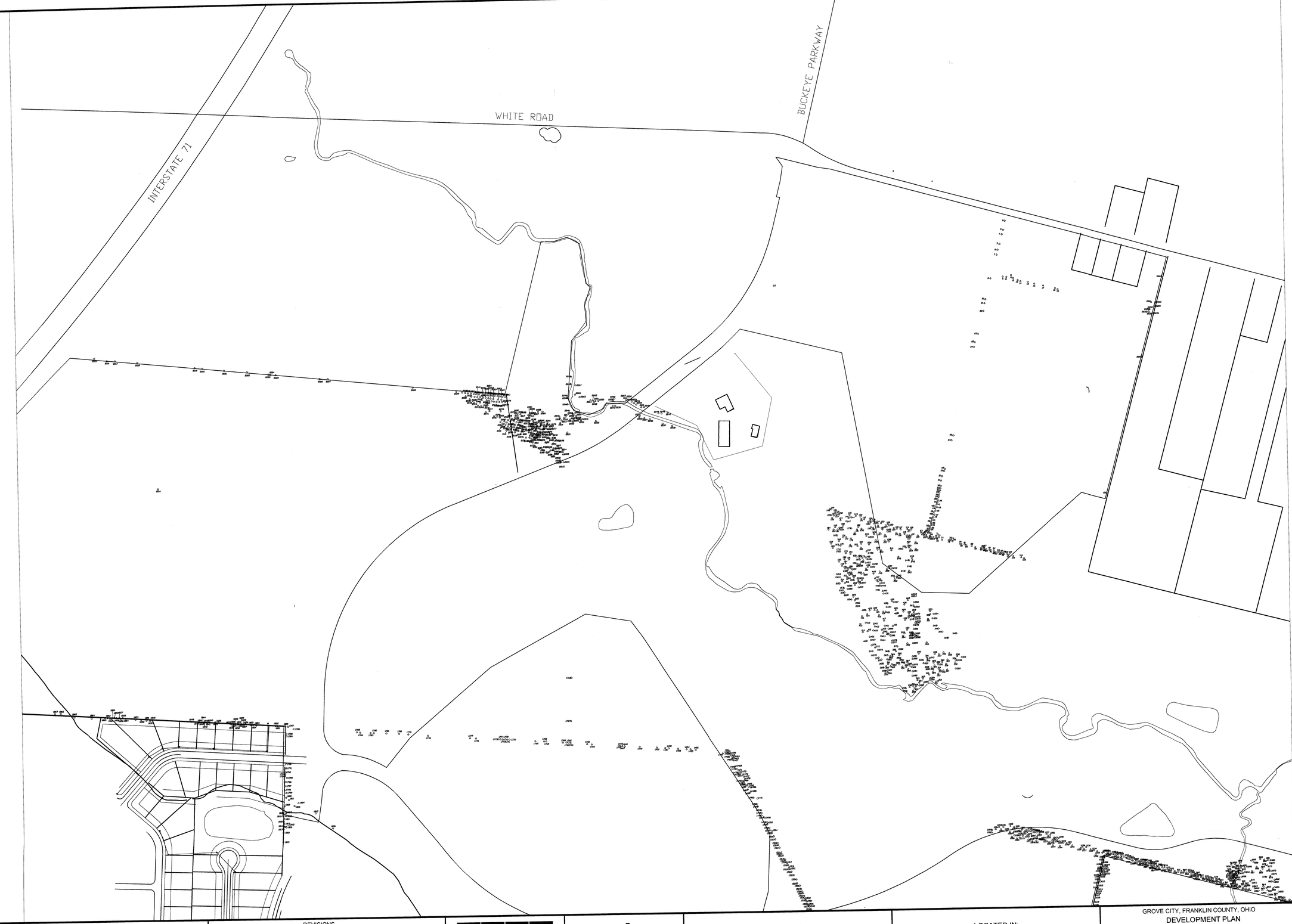

GRAPHIC SCALE

200 0 100 200 400

1"=200'

REVISIONS		REVISIONS	
DATE	DESCRIPTION	DATE	DESCRIPTION
2/24/04	GENERAL REVISIONS PER PLANNING COMMISSION		
2/26/04	GENERAL REVISIONS PER PLANNING COMMISSION SHEETS 6,7,8,9		

EMH&T
Evans, Mechwart, Hambleton & Tilton, Inc.
Engineers • Surveyors • Planners • Scientists
5500 New Albany Road, Columbus, OH 43054
Phone: 614.775.4500 Toll Free: 888.775.3648
emht.com

M/I HOMES.
3 Easton Oval
Columbus, Ohio 43219

PINNACLE DEVELOPMENT CO.
1500 PINNACLE CLUB DRIVE
GROVE CITY, OHIO 43123
PHONE: (614) 207-7607

LOCATED IN:

VIRGINIA MILITARY SURVEY NO. 1105

CITY OF GROVE CITY, FRANKLIN COUNTY, OHIO

GROVE CITY, FRANKLIN COUNTY, OHIO

DEVELOPMENT PLAN

FOR

THE PINNACLE CLUB

TREE SURVEY

Date	Job No.
JANUARY 17, 2012	2012-0185
Scale	Sheet
1" = 200'	14/16

PINNACLE CLUB DEVELOPMENT PLAN

J:\2012\0185\Dwg\04Sheets\Revised Development Plan\2012\0185-FDP-1-TS1.dwg Last Saved By: dechweiler, 2/8/2012 3:51 PM Last Printed By: O'Hara, Shaun, 2/8/2012 1:02 PM (No Xrefs)

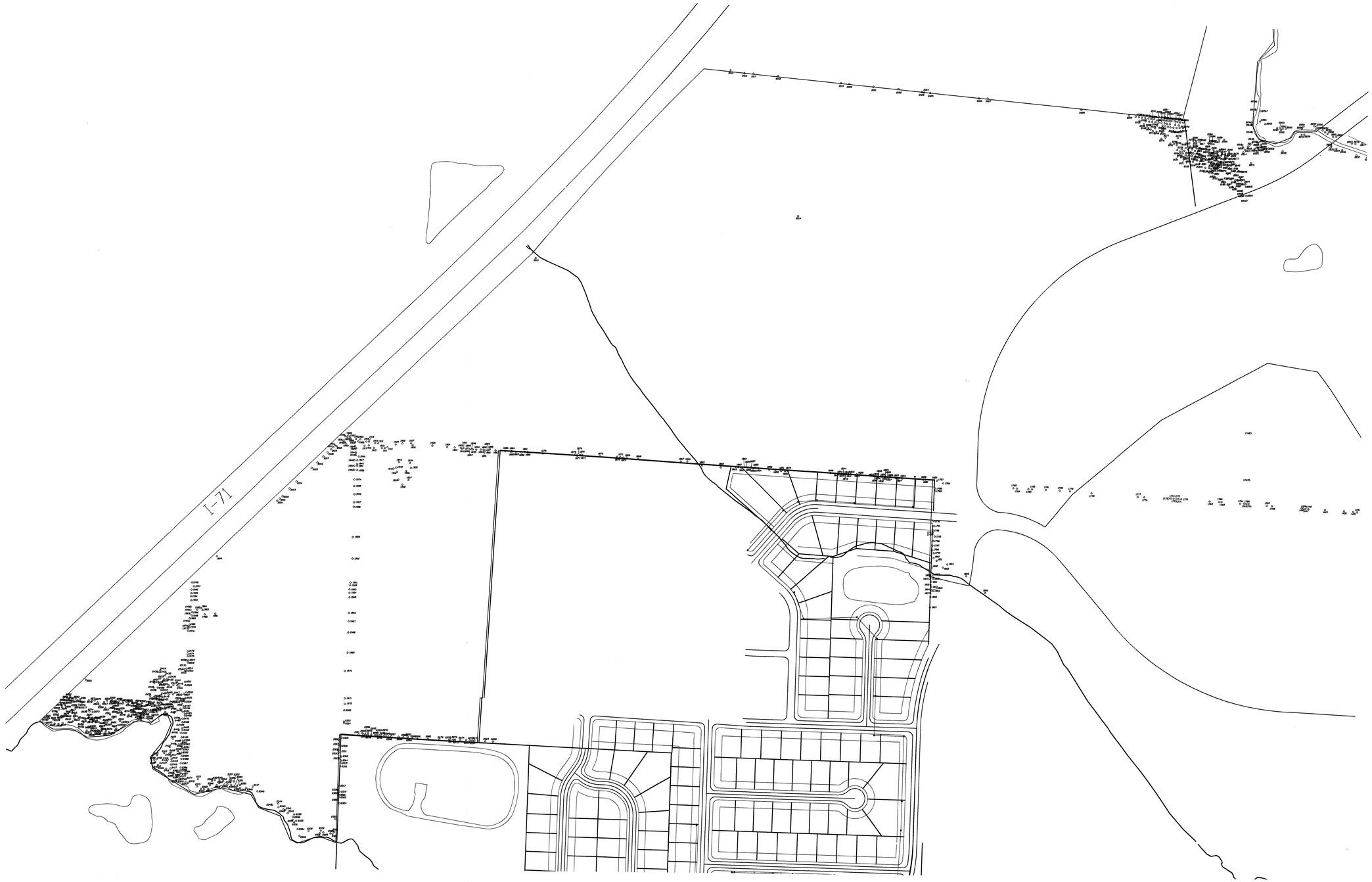

GRAPHIC SCALE
200 0 100 200 400
1"=200'

REVISIONS		REVISIONS	
DATE	DESCRIPTION	DATE	DESCRIPTION
2/24/04	GENERAL REVISIONS PER PLANNING COMMISSION		
2/26/04	GENERAL REVISIONS PER PLANNING COMMISSION SHEETS 6,7,8,9		

EMH&T
Evans, Mechwart, Hambleton & Tilton, Inc.
Engineers • Surveyors • Planners • Scientists
5500 New Albany Road, Columbus, OH 43054
Phone: 614.775.4500 Toll Free: 888.775.3648
emht.com

M/I HOMES
3 Easton Oval
Columbus, Ohio 43219

PINNACLE DEVELOPMENT CO.
1500 PINNACLE CLUB DRIVE
GROVE CITY, OHIO 43123
PHONE: (614) 207-7607

LOCATED IN:
VIRGINIA MILITARY SURVEY NO. 1105
CITY OF GROVE CITY, FRANKLIN COUNTY, OHIO

GROVE CITY, FRANKLIN COUNTY, OHIO
DEVELOPMENT PLAN
FOR
THE PINNACLE CLUB

TREE SURVEY

Date	Job No.
JANUARY 17, 2012	2012-0185
Scale	**Sheet**
1" = 200'	15/16

J:\2012\0185\Dwg\04Sheets\Revised Development Plan\2012\0185-FDP-15.dwg Last Saved By: dschneider, 2/6/2012 3:51 PM Last Printed By: O'Hara, Shaun, 2/28/2012 1:02 PM (No Xrefs)

#	Tree	DBH	Cond.
1	Walnut	20.5	Poor
2	Hackberry	19.0	Good
3	Hackberry	18.5	Good
4	Austrian Pine	27.0	Fair
5	Hackberry	20.5	Good
6	Hackberry	18.5	Good
7	Hackberry	12.0	Poor
8	Hackberry	18.5	Good
9	Hackberry	11.5	Poor
10	Cherry	7.5	Poor
11	Cherry	7.5	Poor
12	Honeylocust	45.5	Good
13	Honeylocust	13.0	Fair
14	Hackberry	19.0	Good
15	Hackberry	26.0	Fair
16	White Ash	17.0	Good
17	Hackberry	9.0	Poor
18	White Ash	4.0	Good
19	Honeylocust	26.0	Fair
20	Hackberry	7.0	Poor
21	Hackberry	7.0	Poor
22	Hackberry	18.5	Fair
23	Hackberry	17.5	Good
24	Hackberry	11.0	Poor
25	Hackberry	8.0	Poor
26	Honeylocust	21.0	Good
27	White Ash	15.5	Good
28	Hackberry	12.0	Poor
29	Cherry	12.5	Poor
30	Hackberry	9.0	Poor
31	Hackberry	9.0	Poor
32	Cherry	17.0	Poor
33	Hackberry	9.0	Poor
34	Hackberry	8.5	Poor
35	Hackberry	8.5	Poor
36	White Ash	15.5	Fair
37	White Ash	8.0	Fair
38	Hackberry	10.0	Fair
39	Hackberry	9.0	Poor
40	White Ash	9.0	Good
41	White Ash	9.0	Good
42	White Ash	6.0	Fair
43	White Ash	9.0	Good
44	White Ash	6.0	Fair
45	White Ash	7.5	Good
46	White Ash	6.0	Fair
47	White Ash	6.0	Fair
48	White Ash	10.0	Fair
49	White Ash	15.5	Fair
50	Honeylocust	25.5	Fair
51	White Ash	4.5	Fair
52	White Ash	15.0	Fair
53	Hackberry	7.0	Poor
54	White Ash	7.0	Fair
55	White Ash	8.0	Fair
56	White Ash	7.0	Fair
57	White Ash	20.5	Fair
58	White Ash	25.5	Fair
59	Green Ash	17.5	Fair
60	White Ash	11.5	Poor
61	White Ash	12.0	Fair
62	Hackberry	8.0	Poor
63	Hackberry	7.0	Poor
64	Hackberry	7.0	Poor
65	Walnut	11.0	Poor
66	Walnut	9.0	Good
67	Walnut	7.0	Poor
68	Hackberry	13.0	Good
69	Hackberry	14.0	Good
70	White Ash	26.5	Fair
71	White Ash	17.5	Fair
72	White Ash	19.0	Fair
73	Honeylocust	20.0	Fair
74	White Ash	16.5	Fair
75	White Ash	14.0	Fair
76	White Ash	14.0	Good
77	White Ash	15.5	Good
78	White Ash	14.0	Good
79	White Ash	28.0	Good
80	White Ash	15.5	Fair
81	Hackberry	7.0	Poor
82	Hackberry	10.0	Fair
83	Hackberry	13.0	Poor
84	White Ash	13.5	Fair
85	White Ash	15.5	Fair
86	Hackberry	10.0	Fair
87	White Ash	28.0	Good
88	White Ash	13.5	Fair
89	Cherry	7.0	Poor
90	Cherry	12.0	Poor
91	Cherry	7.0	Fair
92	Hackberry	7.0	Poor
93	Hackberry	13.0	Good
94	Elm	6.0	Fair
95	White Ash	14.0	Good
96	White Ash	14.0	Fair
97	White Ash	8.0	Poor
98	White Ash	6.0	Fair
99	White Ash	5.0	Good
100	Hackberry	7.0	Poor
101	Honeylocust	20.5	Fair
102	Elm	8.0	Fair
103	Red Oak	31.0	Fair
104	Hackberry	10.0	Fair
105	Bur Oak	53.0	Fair
106	Hackberry	12.0	Poor
107	White Oak	37.5	Fair
108	Osage Orange	4.0	Fair
109	Honeylocust	7.0	Poor
110	Honeylocust	9.0	Poor
111	Hackberry	7.0	Poor
112	White Ash	7.0	Poor
113	Hackberry	9.0	Good
114	Hackberry	9.0	Good
115	Hackberry	8.0	Good
116	White Oak	37.5	Fair
117	Hackberry	8.0	Good
118	White Ash	20.0	Fair
119	Osage Orange	8.0	Fair
120	Hackberry	8.0	Good
121	Bur Oak	31.0	Fair
122	Cherry	9.0	Poor
123	White Ash	15.5	Fair
124	White Ash	15.5	Fair
125	White Ash	36.5	Poor
126	White Ash	32.5	Poor
127	White Ash	32.5	Poor
128	Hackberry	17.0	Poor
129	Honeylocust	9.0	Poor
130	Hackberry	14.0	Fair
131	Hackberry	10.5	Fair
132	Osage Orange	8.5	Fair
133	White Ash	11.5	Fair
134	Hackberry	9.0	Poor
135	Osage Orange	36.0	Fair
136	Osage Orange	36.0	Fair
137	Honeylocust	27.0	Fair
138	Honeylocust	15.0	Poor
139	Hackberry	14.0	Fair
140	Hackberry	14.0	Fair
141	Hackberry	10.5	Fair
142	Hackberry	8.5	Poor
143	Osage Orange	8.5	Fair
144	White Ash	11.5	Fair
145	Hackberry	8.5	Poor
146	Osage Orange	36.0	Fair
147	Honeylocust	27.0	Fair
148	Honeylocust	15.0	Poor
149	White Ash	14.0	Fair
150	White Ash	14.0	Fair
151	White Ash	14.0	Fair
152	Cherry	10.5	Poor
153	Silver Maple	23.0	Good
154	Hackberry	6.5	Fair
155	White Ash	6.0	Good
156	White Ash	7.5	Good
157	Silver Maple	29.0	Fair
158	White Ash	29.0	Fair
159	White Ash	9.0	Poor
160	Hackberry	9.0	Poor
161	Honeylocust	13.0	Fair
162	Cherry	10.0	Poor
163	Red Oak	8.0	Good
164	Hackberry	7.0	Poor
165	White Ash	6.0	Good
166	Hackberry	7.0	Poor
167	Cherry	7.0	Poor
168	Osage Orange	11.0	Poor
169	Silver Maple	7.0	Good
170	Hackberry	7.0	Poor
171	Honeylocust	8.5	Fair
172	Walnut	11.0	Good
173	White Ash	14.0	Fair
174	Silver Maple	19.0	Fair
175	Honeylocust	14.0	Good
176	White Ash	20.0	Fair
177	Cherry	12.0	Poor
178	Hackberry	7.0	Poor
179	Hackberry	7.0	Poor
180	Hackberry	7.0	Poor
181	Hackberry	7.0	Poor
182	Hackberry	7.0	Poor
183	White Ash	10.0	Fair
184	Red Oak	11.0	Good
185	Walnut	6.0	Fair
186	White Ash	13.0	Good
187	Hackberry	7.0	Poor
188	Osage Orange	14.0	Fair
189	Hackberry	7.0	Poor
190	White Ash	9.0	Fair
191	White Ash	11.5	Fair
192	White Ash	11.5	Fair
193	White Ash	11.5	Fair
194	White Ash	7.0	Fair
195	Osage Orange	7.0	Fair
196	White Ash	6.0	Fair
197	White Ash	7.0	Fair
198	Red Oak	11.0	Good
199	Walnut	6.0	Fair
200	White Ash	13.0	Good
201	Hackberry	7.0	Poor
202	Hackberry	7.0	Poor
203	Hackberry	7.0	Poor
204	Hackberry	7.0	Poor
205	Honeylocust	8.5	Fair
206	Honeylocust	7.0	Poor
207	Honeylocust	8.0	Fair
208	Walnut	7.0	Good
209	Honeylocust	6.0	Fair
210	Walnut	8.0	Fair
211	White Ash	4.5	Poor
212	Walnut	7.0	Good
213	Osage Orange	8.0	Fair
214	Cherry	4.5	Fair
215	Honeylocust	8.5	Good
216	Honeylocust	7.0	Poor
217	Red Oak	6.0	Good
218	Cherry	7.0	Fair
219	Red Oak	10.5	Good
220	Cherry	7.0	Fair
221	Osage Orange	11.0	Poor
222	Hackberry	26.5	Fair
223	Honeylocust	6.0	Poor
224	Walnut	7.0	Good
225	Hackberry	13.0	Good
226	Hackberry	14.0	Good
227	Walnut	7.0	Poor
228	White Ash	17.5	Fair
229	White Ash	17.5	Fair
230	Walnut	7.0	Poor
231	Honeylocust	14.0	Fair
232	Osage Orange	11.5	Fair
233	Honeylocust	11.5	Fair
234	White Ash	11.5	Fair
235	Honeylocust	26.5	Fair
236	White Ash	11.5	Poor
237	Walnut	10.5	Poor
238	Walnut	7.0	Poor
239	White Ash	26.5	Fair
240	White Ash	26.5	Fair
241	Walnut	7.0	Poor
242	Walnut	7.0	Poor
243	White Ash	26.5	Fair
244	White Ash	26.5	Fair
245	White Ash	3.0	Fair
246	Hackberry	7.5	Poor
247	White Ash	8.0	Good
248	Hackberry	7.0	Poor
249	White Ash	31.0	Poor
250	Hackberry	37.0	Poor
251	White Ash	7.0	Fair
252	White Ash	7.0	Fair
253	Osage Orange	6.0	Poor
254	Hackberry	7.0	Poor
255	Buckeye	6.0	Good
256	Red Oak	29.5	Fair
257	Walnut	13.5	Fair
258	Walnut	13.5	Fair
259	Walnut	16.0	Fair
260	Walnut	19.0	Fair
261	Walnut	7.0	Good
262	Walnut	7.0	Good
263	Walnut	10.5	Good
264	Walnut	7.0	Poor
265	Elm	11.5	Poor
266	Walnut	31.5	Poor
267	Walnut	7.0	Poor
268	Elm	8.0	Fair
269	White Ash	43.0	Fair
270	Hackberry	7.0	Poor
271	Walnut	8.0	Poor
272	Hackberry	6.0	Poor
273	Hackberry	4.5	Fair
274	Honeylocust	15.5	Fair
275	Hackberry	7.0	Poor
276	Hackberry	19.0	Poor
277	Buckeye	7.0	Fair
278	Hackberry	7.0	Poor
279	Honeylocust	9.5	Poor
280	Hackberry	10.5	Poor
281	Hackberry	7.0	Poor
282	Hackberry	7.0	Poor
283	White Ash	10.0	Poor
284	Hackberry	7.0	Poor
285	Hackberry	7.0	Poor
286	Hackberry	7.0	Poor
287	Hackberry	7.0	Poor
288	Hackberry	7.0	Poor
289	Hackberry	7.0	Poor
290	Hackberry	7.0	Poor
291	Hackberry	7.0	Poor
292	Hackberry	7.0	Poor
293	Hackberry	7.0	Poor
294	Hackberry	7.0	Poor
295	Hackberry	7.0	Poor
296	Hackberry	7.0	Poor
297	Hackberry	7.0	Poor
298	Hackberry	7.0	Poor
299	Hackberry	7.0	Poor
300	Hackberry	7.0	Poor

#	Tree	DBH	Cond.
301	White Ash	11.5	Fair
302	Elm	11.5	Fair
303	Walnut	6.0	Poor
304	Osage Orange	6.0	Poor
305	White Ash	10.0	Fair
306	Hackberry	10.5	Good
307	Walnut	10.5	Good
308	Hackberry	11.0	Good
309	Hackberry	11.0	Good
310	Osage Orange	9.0	Fair
311	Walnut	21.0	Poor
312	Hackberry	10.5	Good
313	Cottonwood	15.0	Good
314	Cottonwood	14.5	Fair
315	Elm	11.5	Fair
316	Cottonwood	14.5	Fair
317	Walnut	6.0	Good
318	Buckeye	10.5	Fair
319	Sycamore	9.0	Fair
320	Sycamore	12.0	Good
321	Honeylocust	9.0	Fair
322	Cottonwood	12.0	Fair
323	Elm	6.0	Fair
324	Elm	6.0	Fair
325	Elm	6.0	Fair
326	Honeylocust	18.5	Fair
327	Walnut	11.5	Good
328	Walnut	24.5	Fair
329	Walnut	7.0	Good
330	Walnut	11.5	Good
331	Walnut	7.0	Good
332	Elm	23.0	Poor
333	Elm	23.0	Poor
334	Walnut	7.0	Good
335	Walnut	26.5	Fair
336	Buckeye	13.0	Fair
337	Hackberry	26.5	Good
338	Hackberry	13.0	Good
339	Hackberry	13.0	Good
340	Walnut	7.0	Good
341	Walnut	7.0	Good
342	Walnut	7.0	Good
343	Walnut	7.0	Good
344	Walnut	7.5	Good
345	Walnut	7.0	Good
346	Walnut	6.0	Good
347	Walnut	9.0	Good
348	Walnut	6.0	Good
349	Walnut	6.0	Good
350	Walnut	6.0	Good
351	Walnut	6.0	Good
352	Walnut	6.0	Good
353	Walnut	6.0	Good
354	Walnut	6.0	Good
355	Cottonwood	21.0	Fair
356	Cottonwood	9.5	Fair
357	Cottonwood	18.0	Fair
358	Cottonwood	9.5	Fair
359	Cottonwood	16.5	Good
360	Cottonwood	16.5	Good
361	Cottonwood	7.0	Good
362	Cottonwood	15.0	Good
363	Cottonwood	15.0	Good
364	Cottonwood	8.5	Fair
365	Cottonwood	7.5	Fair
366	Cottonwood	7.5	Fair
367	Buckeye	9.5	Poor
368	Buckeye	6.5	Good
369	Cottonwood	8.5	Fair
370	Cottonwood	10.0	Good
371	Cottonwood	13.5	Good
372	Elm	13.0	Fair
373	Cottonwood	10.0	Good
374	Cottonwood	13.0	Good
375	Cherry	13.5	Poor
376	Deep Orange	45.0	Fair
377	Deep Orange	45.0	Fair
378	Deep Orange	45.0	Fair
379	Walnut	8.0	Fair
380	Buckeye	8.5	Fair
381	Buckeye	8.5	Fair
382	Buckeye	8.5	Fair
383	Buckeye	6.0	Good
384	Buckeye	8.5	Fair
385	Cottonwood	8.5	Fair
386	Cottonwood	8.0	Fair
387	Cottonwood	10.5	Good
388	Cottonwood	11.5	Good
389	Cottonwood	11.5	Good
390	Cottonwood	14.5	Fair
391	Cottonwood	18.0	Good
392	Walnut	8.5	Fair
393	Walnut	8.5	Fair
394	Walnut	13.5	Fair
395	Walnut	13.5	Fair
396	Walnut	13.5	Fair
397	Buckeye	7.0	Fair
398	Hackberry	6.5	Fair
399	Hackberry	6.5	Fair
400	Hackberry	6.5	Fair
401	Honeylocust	27.5	Fair
402	White Ash	11.0	Poor
403	Walnut	7.5	Good
404	Honeylocust	29.5	Fair
405	Hackberry	6.5	Good
406	Walnut	9.0	Fair
407	Walnut	10.5	Good
408	Walnut	7.0	Good
409	Walnut	7.0	Good
410	Walnut	7.0	Good
411	Walnut	7.0	Good
412	Walnut	11.0	Fair
413	Walnut	11.0	Fair
414	Walnut	11.0	Fair
415	Walnut	9.5	Fair
416	Walnut	11.0	Fair
417	Walnut	11.0	Good
418	Walnut	11.0	Good
419	Cherry	14.5	Fair
420	Hackberry	7.0	Poor
421	Hackberry	10.0	Good
422	Deep Orange	11.0	Fair
423	Hackberry	9.5	Fair
424	Walnut	7.0	Good
425	Walnut	7.0	Good
426	Walnut	9.0	Fair
427	Walnut	7.0	Good
428	Walnut	11.0	Fair
429	Walnut	10.5	Good
430	Walnut	16.5	Good
431	Walnut	6.5	Poor
432	Walnut	6.5	Poor
433	Bur Oak	11.5	Fair
434	Hackberry	18.5	Fair
435	Hackberry	18.5	Fair
436	Hackberry	7.0	Poor
437	Hackberry	7.0	Poor
438	Hackberry	7.0	Poor
439	Hackberry	7.0	Poor
440	Hackberry	7.0	Poor
441	Hackberry	6.0	Good
442	Walnut	7.0	Good
443	Walnut	7.0	Good
444	Buckeye	7.0	Poor
445	White Ash	7.0	Fair
446	Hackberry	6.0	Good
447	Hackberry	16.5	Fair
448	Red Oak	26.5	Fair
449	White Ash	30.5	Poor
450	Hackberry	15.0	Fair
451	Buckeye	15.0	Fair
452	Sycamore	19.0	Good
453	Walnut	7.0	Good
454	Red Oak	18.5	Fair
455	Osage Oak	9.0	Good
456	Walnut	7.0	Good
457	Sassy White Oak	8.0	Good
458	Hackberry	7.0	Poor
459	Hackberry	7.0	Poor
460	Sugar Maple	24.5	Fair
461	Sugar Maple	21.0	Fair
462	Hackberry	40.5	Fair
463	Hackberry	7.0	Poor
464	Hackberry	11.0	Fair
465	Apple	19.0	Poor
466	Hackberry	19.5	Poor
467	Apple	19.5	Poor
468	White Pine	7.0	Good
469	White Pine	7.0	Good
470	White Pine	8.0	Good
471	White Pine	8.0	Good
472	Austrian Pine	7.0	Good
473	Austrian Pine	7.0	Good
474	Austrian Pine	7.0	Good
475	Austrian Pine	7.0	Good
476	Austrian Pine	6.0	Good
477	Austrian Pine	9.5	Good
478	Austrian Pine	6.0	Good
479	Austrian Pine	6.0	Good
480	Austrian Pine	7.0	Poor
481	Austrian Pine	6.0	Good
482	Austrian Pine	6.0	Good
483	Hackberry	25.0	Poor
484	Hackberry	7.5	Poor
485	Hackberry	6.0	Good
486	Hackberry	6.0	Good
487	Austrian Pine	6.0	Good
488	Austrian Pine	9.0	Good
489	Austrian Pine	6.0	Good
490	Austrian Pine	6.0	Good
491	Austrian Pine	6.0	Good
492	Austrian Pine	6.0	Good
493	Austrian Pine	6.0	Good
494	Austrian Pine	6.0	Good
495	Austrian Pine	6.0	Good
496	Austrian Pine	6.0	Good
497	Austrian Pine	7.0	Good
498	Austrian Pine	6.0	Good
499	Austrian Pine	7.0	Good
500	Austrian Pine	6.5	Good
501	Austrian Pine	6.5	Good
502	Austrian Pine	8.0	Good
503	Austrian Pine	8.0	Good
504	Silver Maple White Willow	14.0	Good
505	Silver Maple White Willow	14.0	Good
506	Hackberry White Willow	9.0	Good
507	Hackberry White Willow	6.0	Fair
508	Hackberry White Willow	7.0	Fair
509	Hackberry White Willow	13.5	Fair
510	Hackberry White Willow	13.5	Fair
511	Hackberry White Willow	7.0	Fair
512	Hackberry White Willow	7.0	Fair
513	Honeylocust	6.0	Fair
514	Hackberry	6.0	Fair
515	Hackberry	6.0	Fair
516	Hackberry	6.0	Fair
517	Hackberry	6.0	Fair
518	Hackberry	6.0	Fair
519	Hackberry	6.0	Fair
520	Hackberry	6.0	Fair
521	Hackberry	6.0	Fair
522	Hackberry	6.0	Fair
523	Hackberry	6.0	Fair
524	Hackberry	6.0	Fair
525	Hackberry	6.0	Fair
526	Hackberry	6.0	Fair
527	Hackberry	6.0	Fair
528	Hackberry	6.0	Fair
529	Hackberry	6.0	Fair
530	Hackberry	6.0	Fair
531	Hackberry	6.0	Fair
532	Hackberry	6.0	Fair
533	Hackberry	6.0	Fair
534	Hackberry	6.0	Fair
535	Hackberry	6.0	Fair
536	Hackberry	6.0	Fair
537	Hackberry	6.0	Fair
538	Hackberry	6.0	Fair
539	Hackberry	6.0	Fair
540	Hackberry	6.0	Fair
541	Hackberry	6.0	Fair
542	Hackberry	6.0	Fair
543	Hackberry	6.0	Fair
544	Hackberry	6.0	Fair
545	Hackberry	6.0	Fair
546	Hackberry	6.0	Fair
547	Hackberry	6.0	Fair
548	Hackberry	6.0	Fair
549	Hackberry	6.0	Fair
550	Hackberry	6.0	Fair
551	Hackberry	6.0	Fair
552	Hackberry	6.0	Fair
553	Hackberry	6.0	Fair
554	Hackberry	6.0	Fair
555	Hackberry	6.0	Fair
556	Hackberry	6.0	Fair
557	Hackberry	6.0	Fair
558	Hackberry	6.0	Fair
559	Hackberry	6.0	Fair
560	Hackberry	6.0	Fair
561	Hackberry	6.0	Fair
562	Hackberry	6.0	Fair
563	Hackberry	6.0	Fair
564	Hackberry	6.0	Fair
565	Hackberry	6.0	Fair
566	Hackberry	6.0	Fair
567	Hackberry	6.0	Fair
568	Hackberry	6.0	Fair
569	Hackberry	6.0	Fair
570	Hackberry	6.0	Fair
571	Hackberry	6.0	Fair
572	Hackberry	6.0	Fair

#	Tree	DBH	Cond.
573	Hackberry	6.0	Fair
574	Hackberry	6.0	Fair
575	Hackberry	6.0	Fair
576	Hackberry	6.0	Fair
577	Hackberry	6.0	Fair
578	Hackberry	6.0	Fair
579	Hackberry	6.0	Fair
580	Hackberry	6.0	Fair
581	Hackberry	6.0	Fair
582	Hackberry	6.0	Fair
583	Hackberry	6.0	Fair
584	Hackberry	6.0	Fair
585	Hackberry	6.0	Fair
586	Hackberry	6.0	Fair
587	Hackberry	6.0	Fair
588	Hackberry	6.0	Fair
589	Hackberry	6.0	Fair
590	Hackberry	6.0	Fair
591	Hackberry	6.0	Fair
592	Hackberry	6.0	Fair
593	Hackberry	6.0	Fair
594	Hackberry	6.0	Fair
595	Hackberry	6.0	Fair
596	Hackberry	6.0	Fair
597	Hackberry	6.0	Fair
598	Hackberry	6.0	Fair
599	Hackberry	6.0	Fair
600	Hackberry	6.0	Fair
601	Hackberry	6.0	Fair
602	Hackberry	6.0	Fair
603	Hackberry	6.0	Fair
604	Hackberry	6.0	Fair
605	Hackberry	6.0	Fair
606	Hackberry	6.0	Fair
607	Hackberry	6.0	Fair
608	Hackberry	6.0	Fair
609	Hackberry	6.0	Fair
610	Hackberry	6.0	Fair
611	Hackberry	6.0	Fair
612	Hackberry	6.0	Fair
613	Hackberry	6.0	Fair
614	Hackberry	6.0	Fair
615	Hackberry	6.0	Fair
616	Hackberry	6.0	Fair
617	Hackberry	6.0	Fair
618	Hackberry	6.0	Fair
619	Hackberry	6.0	Fair
620	Hackberry	6.0	Fair
621	Hackberry	6.0	Fair
622	Hackberry	6.0	Fair
623	Hackberry	6.0	Fair
624	Hackberry	6.0	Fair
625	Hackberry	6.0	Fair
626	Hackberry	6.0	Fair
627	Hackberry	6.0	Fair
628	Hackberry	6.0	Fair
629	Hackberry	6.0	Fair
630	Hackberry	6.0	Fair
631	Hackberry	6.0	Fair
632	Hackberry	6.0	Fair
633	Hackberry	6.0	Fair
634	Hackberry	6.0	Fair
635	Hackberry	6.0	Fair
636	Hackberry	6.0	Fair
637	Hackberry	6.0	Fair
638	Hackberry	6.0	Fair
639	Hackberry	6.0	Fair
640	Hackberry	6.0	Fair
641	Hackberry	6.0	Fair
642	Hackberry	6.0	Fair
643	Hackberry	6.0	Fair
644	Hackberry	6.0	Fair
645	Hackberry	6.0	Fair
646	Hackberry	6.0	Fair
647	Hackberry	6.0	Fair
648	Hackberry	6.0	Fair
649	Hackberry	6.0	Fair
650	Hackberry	6.0	Fair
651	Hackberry	6.0	Fair
652	Hackberry	6.0	Fair
653	Hackberry	6.0	Fair
654	Hackberry	6.0	Fair
655	Hackberry	6.0	Fair
656	Hackberry	6.0	Fair
657	Hackberry	6.0	Fair
658	Hackberry	6.0	Fair
659	Hackberry	6.0	Fair
660	Hackberry	6.0	Fair
661	Hackberry	6.0	Fair
662	Hackberry	6.0	Fair
663	Hackberry	6.0	Fair
664	Hackberry	6.0	Fair
665	Hackberry	6.0	Fair
666	Hackberry	6.0	Fair
667	Hackberry	6.0	Fair
668	Hackberry	6.0	Fair
669	Hackberry	6.0	Fair
670	Hackberry	6.0	Fair
671	Hackberry	6.0	Fair
672	Hackberry	6.0	Fair
673	Hackberry	6.0	Fair
674	Hackberry	6.0	Fair
675	Hackberry	6.0	Fair
676	Hackberry	6.0	Fair
677	Hackberry	6.0	Fair
678	Hackberry	6.0	Fair
679	Hackberry	6.0	Fair
680	Hackberry	6.0	Fair
681	Hackberry	6.0	Fair
682	Hackberry	6.0	Fair
683	Hackberry	6.0	Fair
684	Hackberry	6.0	Fair
685	Hackberry	6.0	Fair
686	Hackberry	6.0	Fair
687	Hackberry	6.0	Fair
688	Hackberry	6.0	Fair
689	Hackberry	6.0	Fair
690	Hackberry	6.0	Fair
691	Hackberry	6.0	Fair
692	Hackberry	6.0	Fair
693	Hackberry	6.0	Fair
694	Hackberry	6.0	Fair
695	Hackberry	6.0	Fair
696	Hackberry	6.0	Fair
697	Hackberry	6.0	Fair
698	Hackberry	6.0	Fair
699	Hackberry	6.0	Fair
700	Hackberry	6.0	Fair
701	Hackberry	6.0	Fair
702	Hackberry	6.0	Fair
703	Hackberry	6.0	Fair
704	Hackberry	6.0	Fair
705	Hackberry	6.0	Fair
706	Hackberry	6.0	Fair
707	Hackberry	6.0	Fair
708	Hackberry	6.0	Fair
709	Hackberry	6.0	Fair
710	Hackberry	6.0	Fair
711	Hackberry	6.0	Fair
712	Hackberry	6.0	Fair
713	Hackberry	6.0	Fair
714	Hackberry	6.0	Fair
715	Hackberry	6.0	Fair
716	Hackberry	6.0	Fair
717	Hackberry	6.0	Fair
718	Hackberry	6.0	Fair
719	Hackberry	6.0	Fair
720	Hackberry	6.0	Fair
721	Hackberry	6.0	Fair
722	Hackberry	6.0	Fair
723	Hackberry	6.0	Fair
724	Hackberry	6.0	Fair
725	Hackberry	6.0	Fair
726	Hackberry	6.0	Fair
727	Hackberry	6.0	Fair
728	Hackberry	6.0	Fair
729	Hackberry	6.0	Fair
730	Hackberry	6.0	Fair
731	Hackberry	6.0	Fair
732	Hackberry	6.0	Fair
733	Hackberry	6.0

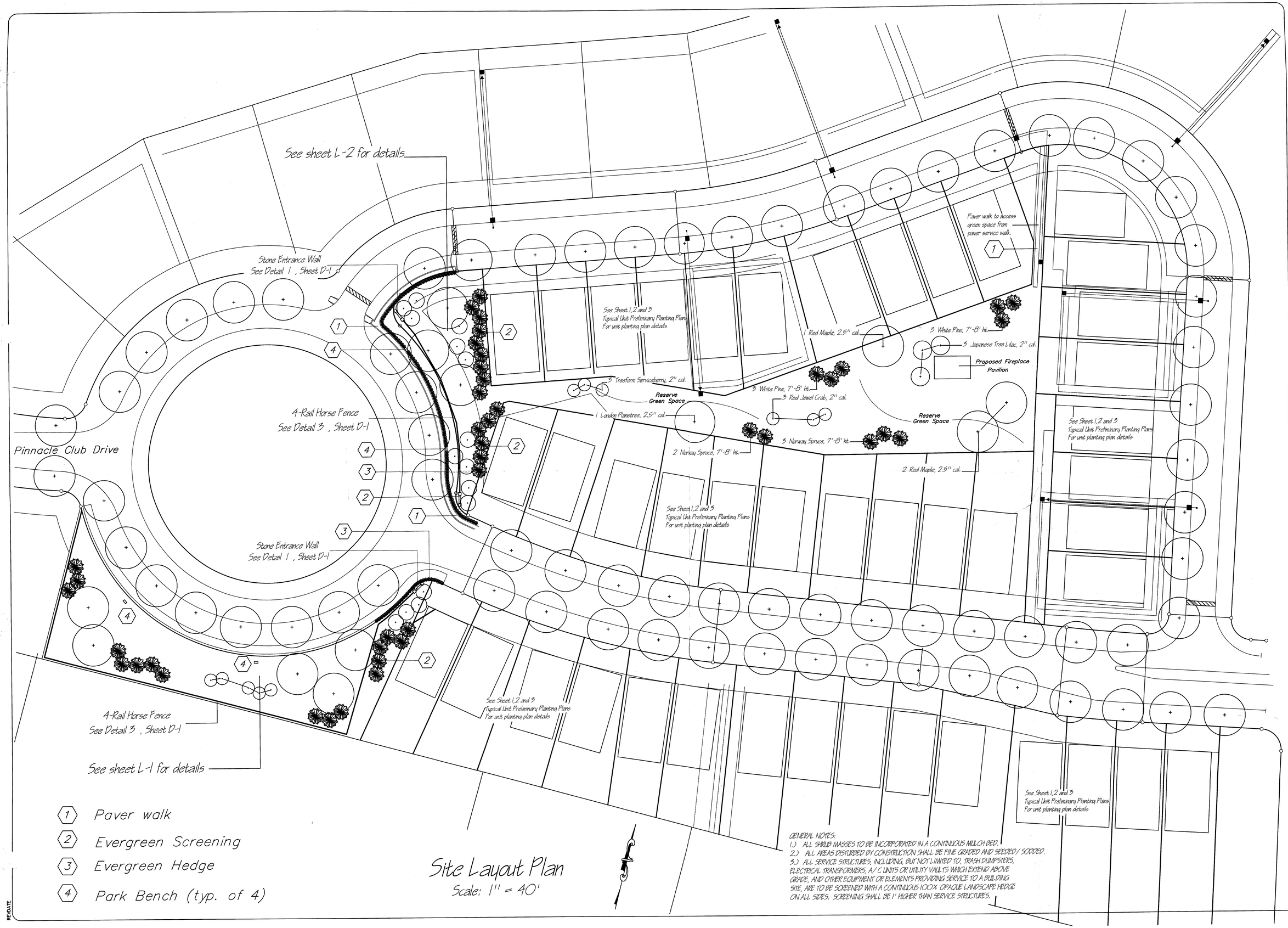

Site Layout Plan
Scale: 1" = 40'

GENERAL NOTES:
1.) ALL SHRUB MASSES TO BE INCORPORATED IN A CONTINUOUS MULCH BED.
2.) ALL AREAS DISTURBED BY CONSTRUCTION SHALL BE FINE GRADED AND SEEDED / SODDED.
3.) ALL SERVICE STRUCTURES, INCLUDING, BUT NOT LIMITED TO, TRASH DUMPSTERS, ELECTRICAL TRANSFORMERS, A/C UNITS OR UTILITY VAULTS WHICH EXTEND ABOVE GRADE, AND OTHER EQUIPMENT OR ELEMENTS PROVIDING SERVICE TO A BUILDING SITE, ARE TO BE SCREENED WITH A CONTINUOUS 100% OPAQUE LANDSCAPE HEDGE ON ALL SIDES. SCREENING SHALL BE 1' HIGHER THAN SERVICE STRUCTURES.

REVDATE

CIMINELLO'S INC.
Landscaping and Garden Center
567 Lazelle Road
Westerville, Ohio 43081
(614) 885-3779

MAR 01 2012
GC PLANNING COMMISSION

Site Layout Plan
Pinnacle Estate Villas
Pinnacle Golf Club
Grove City, Ohio 43123

This drawing is the exclusive property of Ciminello's Inc. and shall not be reproduced, transferred or otherwise used without their written permission.

Project	
Design	
Drawn	
Date	2/9/12
Revisions	2/29/12
Sheet	SP-1

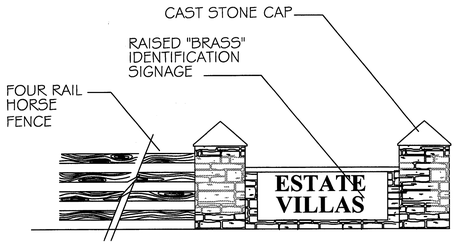

1 DETAIL: TYPICAL NEIGHBORHOOD ENTRANCE - ELEVATION
SCALE : 1/4" = 1'-0"

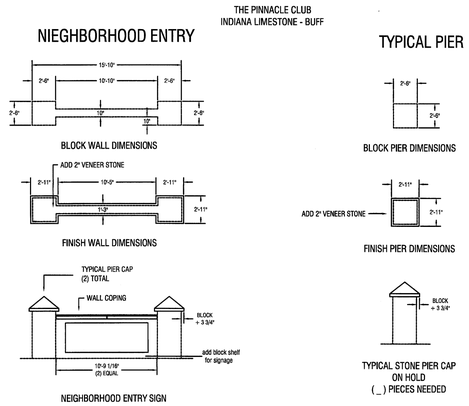

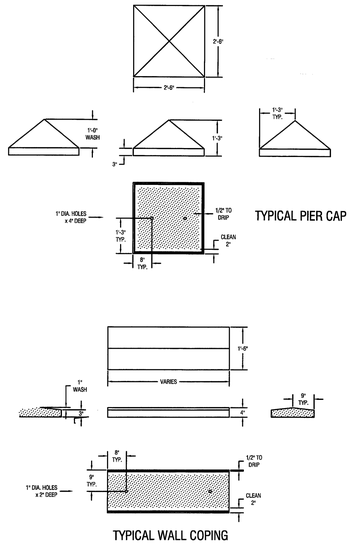

STONE DETAILS

"ESTATE VILLAS" to be 8" high letters

Lettering to be raised brass offset from surface by a few inches. Letters to be mounted on Indiana Limestone stone measuring 7' long by 2'-6" wide and 3" thick

Typical neighborhood entrance signage to match lettering size and style for each entrance.

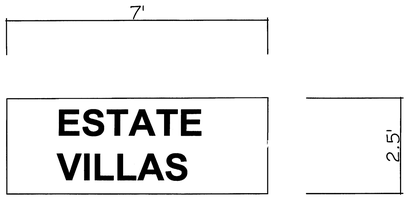

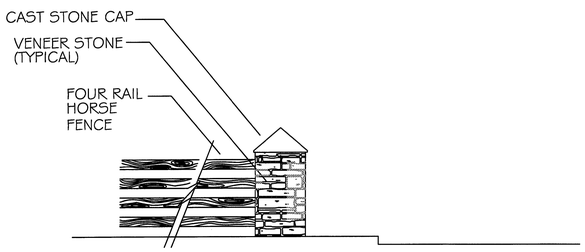

2 DETAIL: 4- RAIL BLACK FENCE/STONE COLUMN - ELEVATION
SCALE : 1/4" = 1'-0"

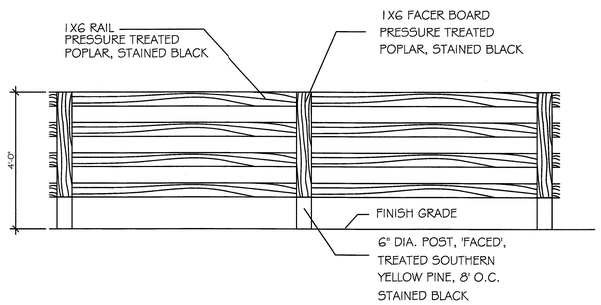

3 DETAIL: 4- RAIL BLACK FENCE - ELEVATION
SCALE : N.T.S

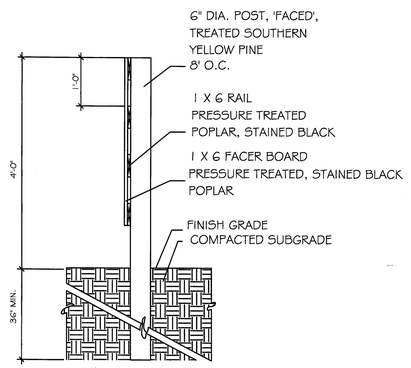

4 DETAIL: 4- RAIL FENCE -SECTION
SCALE : N.T.S

567 Lazelle Road
Westerville, Ohio 43081
(614) 885-3779
CIMINELLO'S INC.
Landscaping and Garden Center

GROVE CITY, FRANKLIN COUNTY, OHIO
DEVELOPMENT PLAN FOR:
THE PINNACLE CLUB
Details

Project	
Design	Kevin M. Fallona
Drawn	Kevin M. Fallona
Date	
Revisions	
Sheet	D-1

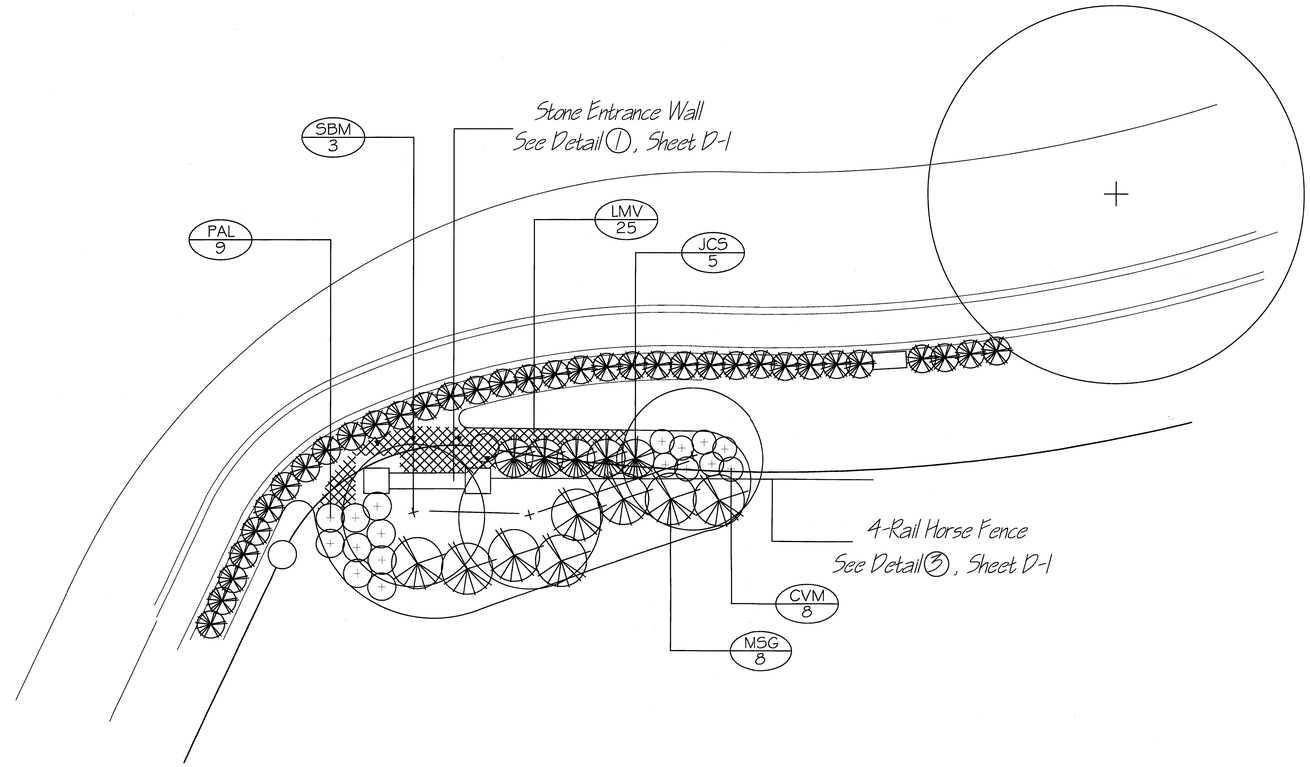

Tree Planting Detail

Tree Planting Detail

QTY.	KEY	BOTANICAL NAME	COMMON NAME	SIZE	COND.
		TREES			
3	SBM	Magnolia x. 'Sweetbay'	Sweetbay Magnolia	8'	B&B
		SHRUBS			
9	PAL	Pennisetum alopecuroides 'Hameln'	Dwarf Fountain Grass	# 3	Cont.
5	JCS	Juniperus chinensis 'Sea Green'	Sea Green Juniper	# 3	Cont.
		PERENNIALS			
8	CVM	Coreopsis verticillata 'Moonbeam'	Moonbeam Coreopsis	# 1	Cont.
25	LMV	Liriope m. 'variegata'	Variegated Lilyturf	# 1	Cont.
8	MSG	Miscanthus s. gracillima	Maiden Grass	# 3	Cont.

Typical Neighborhood Entrance Planting Plan

Scale: 1/8" = 1' - 0"

Note: Entry feature and signage to be lighted
Fixtures to be determined

CIMINELLO'S INC.
Landscaping and Garden Center
567 Lazelle Road
Westerville, Ohio 43081
(614) 885-3779

This drawing is the exclusive property of Ciminello's Inc and shall not be reproduced, transferred or otherwise used without their written permission.

GROVE CITY, FRANKLIN COUNTY, OHIO
DEVELOPMENT PLAN FOR:
THE PINNACLE CLUB
Typical Neighborhood Entrance

Project
Design Kevin M. Fallona
Drawn Kevin M. Fallona
Date
Revisions

Sheet
D-2

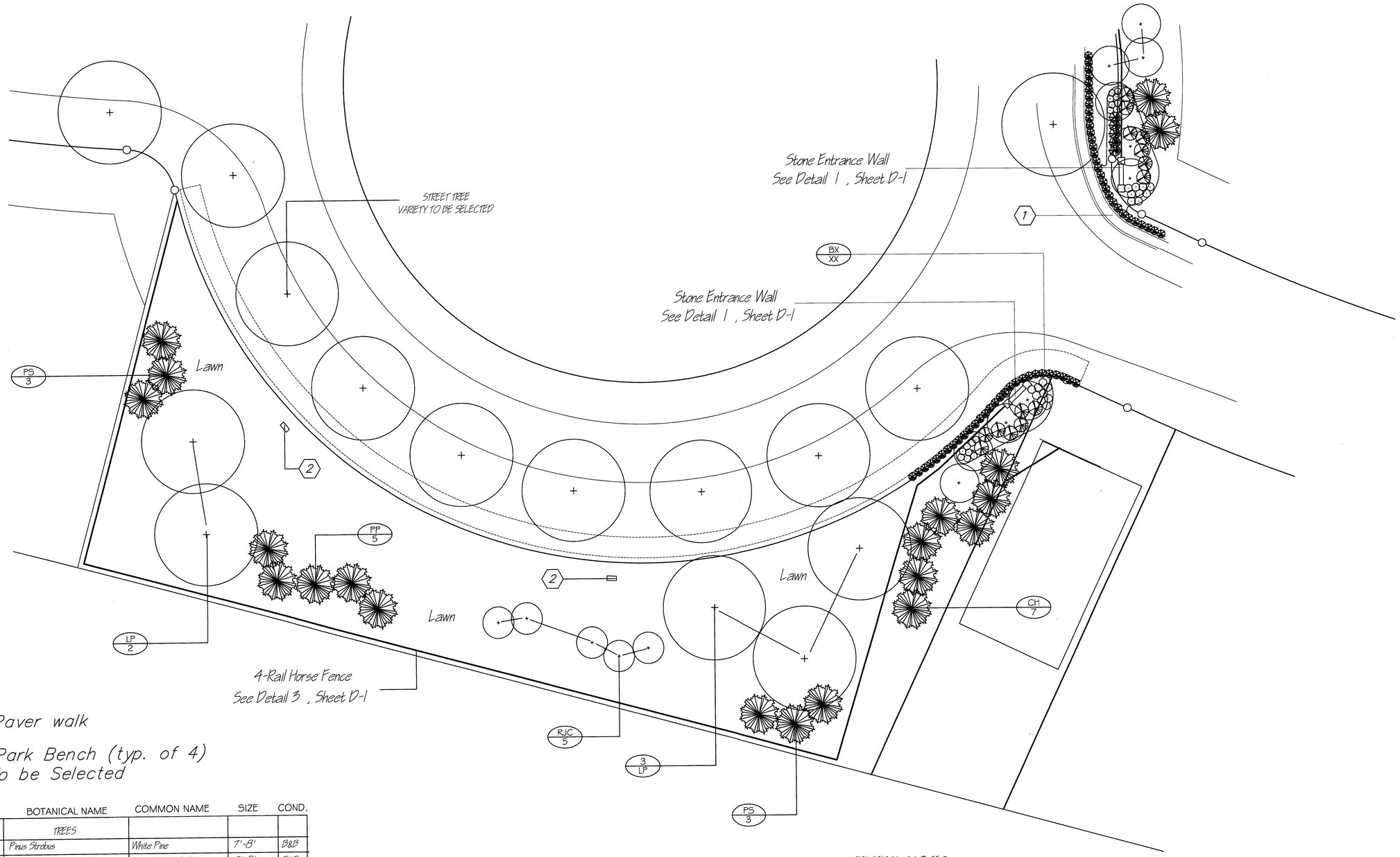

1 Paver walk

2 Park Bench (typ. of 4)
To be Selected

QTY.	KEY	BOTANICAL NAME	COMMON NAME	SIZE	COND.
		TREES			
6	PS	Pinus Strobus	White Pine	7'-8'	B&B
7	CH	Tsuga canadensis	Canadian Hemlock	7'-8'	B&B
x	AR	Acer rubra	Red Maple	2.5" cal.	B&B
5	RJC	Malus Jewelcole 'Red Jewel'	Red Jewel Crab	2" cal.	B&B
5	LP	Platanus bloodgood	London Planetree	2.5" cal.	B&B
5	PP	Picea pungens	Norway Spruce	7'-8' ht.	B&B
x	ABS	Amelanchier canadensis	Autumn Brilliance Serviceberry	7'-8' ht.	B&B
		SHRUBS			
XX	BX	Buxus x 'Green Velvet'	Green Velvet Boxwood	# 3	Hedge

GENERAL NOTES:

1.) ALL SHRUB MASSES TO BE INCORPORATED IN A CONTINUOUS MULCH BED.

2.) ALL AREAS DISTURBED BY CONSTRUCTION SHALL BE FINE GRADED AND SEEDED.

3.) ALL SERVICE STRUCTURES, INCLUDING, BUT NOT LIMITED TO, TRASH DUMPSTERS, ELECTRICAL TRANSFORMERS, A/ C UNITS OR UTILITY VAULTS WHICH EXTEND ABOVE GRADE, AND OTHER EQUIPMENT OR ELEMENTS PROVIDING SERVICE TO A BUILDING SITE, ARE TO BE SCREENED WITH A CONTINUOUS 100% OPAQUE LANDSCAPE HEDGE ON ALL SIDES. SCREENING SHALL BE 1' HIGHER THAN SERVICE STRUCTURES.

Conceptual Landscape Plan

Scale: 1" = 20'

567 Lazelle Road
Westerville, Ohio 43081
(614) 885-3779

CIMINELLO'S INC.
Landscaping and Garden Center

Conceptual Landscape Plan
Pinnacle Estate Villas
Pinnacle Golf Club
Grove City, Ohio 43123

This drawing is the exclusive property of Ciminello's Inc. and is not to be reproduced, transferred or used for purposes other than those specified.

Project	
Design	Kevin M. Palona
Drawn	Kevin M. Palona
Date	2/28/12
Revisions	
Sheet	L-1

C:\ACAD\ C:\ACAD\BORDER1.DWG 1994/06/06:13:09:50 1.0000

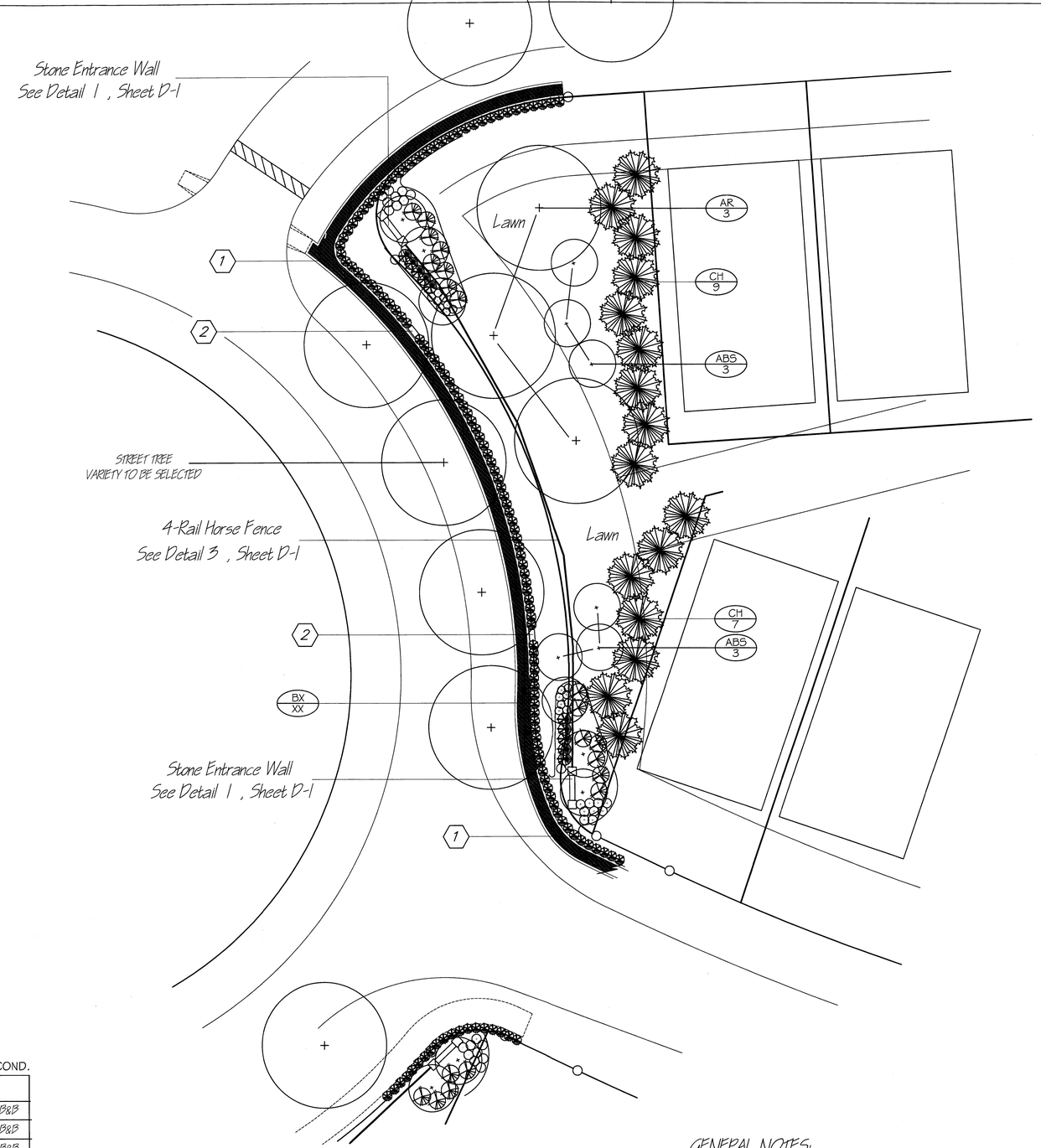

1 Paver walk

2 Park Bench (typ. of 4)
To be Selected

QTY.	KEY	BOTANICAL NAME	COMMON NAME	SIZE	COND.
		TREES			
x	PS	Pinus Strobus	White Pine	7'-8'	B&B
x	CH	Tsuga canadensis	Canadian Hemlock	7'-8'	B&B
x	AR	Acer rubra	Red Maple	2.5" cal.	B&B
x	RJC	Malus jewelcole 'Red Jewel'	Red Jewel Crab	2" cal.	B&B
x	LP	Platanus bloodgood	London Planetree	2.5" cal.	B&B
x	PP	Picea pungens	Norway Spruce	7'-8' ht.	B&B
x	ABS	Amelanchier canadensis	Autumn Brilliance Serviceberry	7'-8' ht.	B&B
		SHRUBS			
XX	BX	Buxus x 'Green Velvet'	Green Velvet Boxwood	# 3	Hedge

Conceptual Layout Plan

Scale: 1" = 20'

GENERAL NOTES:

1.) ALL SHRUB MASSES TO BE INCORPORATED IN A CONTINUOUS MULCH BED.
2.) ALL AREAS DISTURBED BY CONSTRUCTION SHALL BE FINE GRADED AND SEEDED.
3.) ALL SERVICE STRUCTURES, INCLUDING, BUT NOT LIMITED TO, TRASH DUMPSTERS, ELECTRICAL TRANSFORMERS, A/C UNITS OR UTILITY VAULTS WHICH EXTEND ABOVE GRADE, AND OTHER EQUIPMENT OR ELEMENTS PROVIDING SERVICE TO A BUILDING SITE, ARE TO BE SCREENED WITH A CONTINUOUS 100% OPAQUE LANDSCAPE HEDGE ON ALL SIDES. SCREENING SHALL BE 1' HIGHER THAN SERVICE STRUCTURES.

567 Lazelle Road
Westerville, Ohio 43081
(614) 885-3779

CIMINELLO'S INC.
Landscaping and Garden Center

Conceptual Landscape Plan
Pinnacle Estate Villas
Pinnacle Golf Club
Grove City, Ohio 43123

This drawing is the exclusive property of Ciminello's Inc. and shall not be reproduced, transferred or used for any other purpose without the written permission of Ciminello's Inc. and is subject to the terms and conditions of the contract.

Project	
Design	Kevin M. Fallona
Drawn	Kevin M. Fallona
Date	2/28/12
Revisions	
Sheet	L-2

C:\ACAD\ C:\ACAD\BORDER1.DWG 19940306.13590503 1.0000

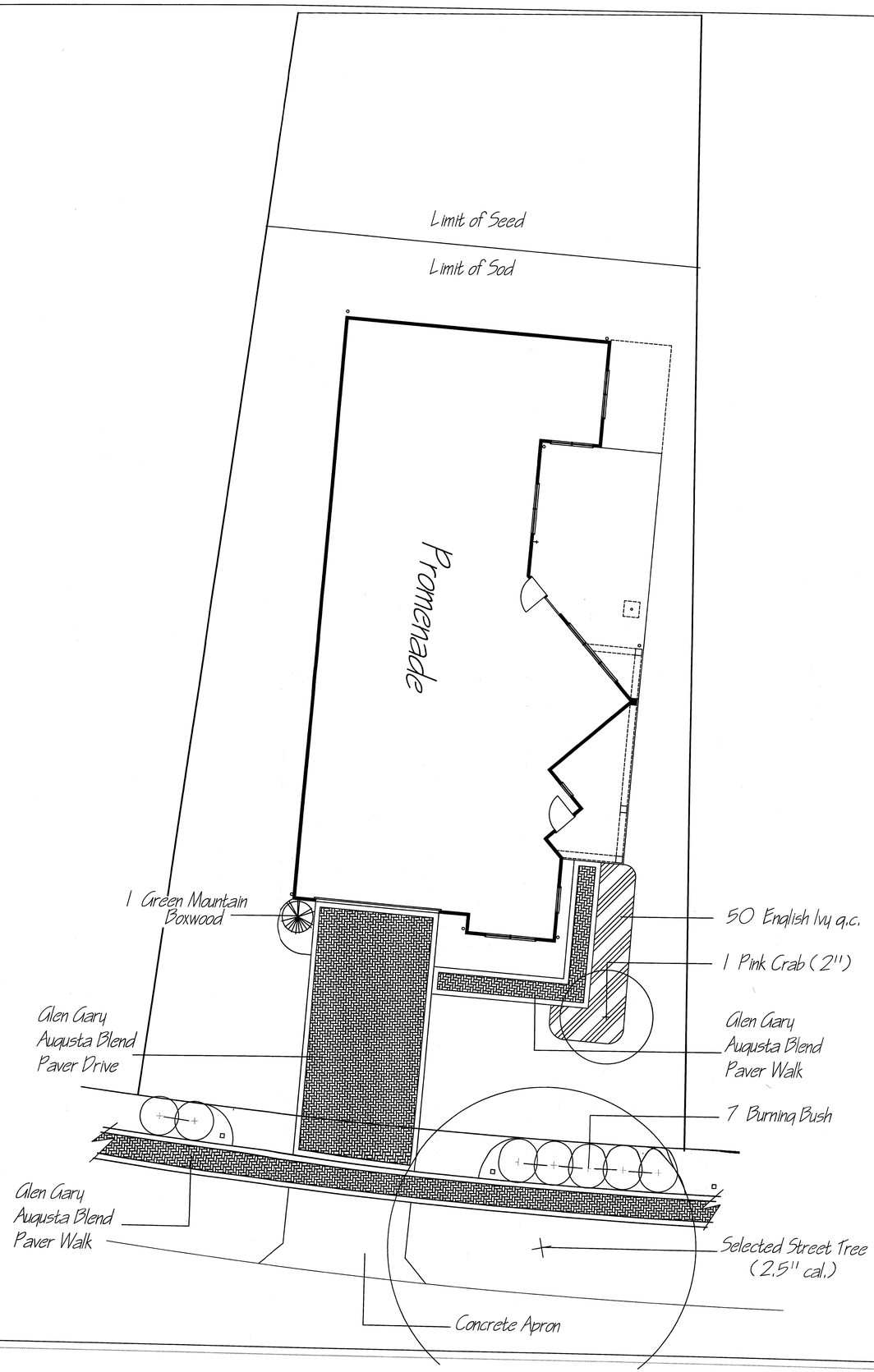

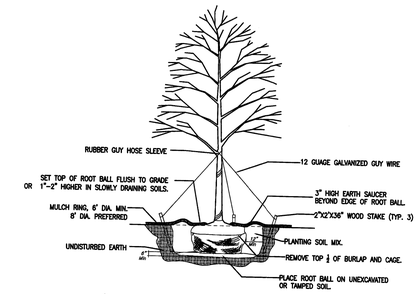

NOTES:
TOP OF ROOT BALL TO BE 1"-2" ABOVE ADJACENT FINISHED GRADE.
REMOVE ALL LABELS, TAGS OR OTHER FOREIGN MATERIALS FROM LIMBS
REMOVE GUY WIRES, HOSE AND STAKES 1 YEAR AFTER PLANTING.
PLANT TREES AT SAME GRADE AS GROWN IN THE NURSERY.

Tree Planting Detail

NOT TO SCALE

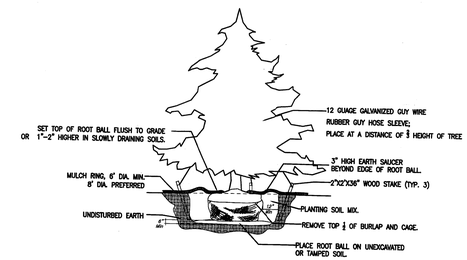

NOTES:
TOP OF ROOT BALL TO BE 1"-2" ABOVE ADJACENT FINISHED GRADE.
REMOVE ALL LABELS, TAGS OR OTHER FOREIGN MATERIALS FROM LIMBS
REMOVE GUY WIRES, HOSE AND STAKES 1 YEAR AFTER PLANTING.
PLANT TREES AT SAME GRADE AS GROWN IN THE NURSERY.

Tree Planting Detail

NOT TO SCALE

Typical Unit Preliminary Planting Plan

Scale: 1/8" = 1' - 0"

567 Lazelle Road
Westerville, Ohio 43081
(614) 885-3779
CIMINELLO'S INC.
Landscaping and Garden Center

Pinnacle Club Subarea A3
The Estate Villas
Typical Unit Planting Plan

Project	
Design	Kevin M. Falona
Drawn	Kevin M. Falona
Date	
Revisions	
Sheet	1 of 3

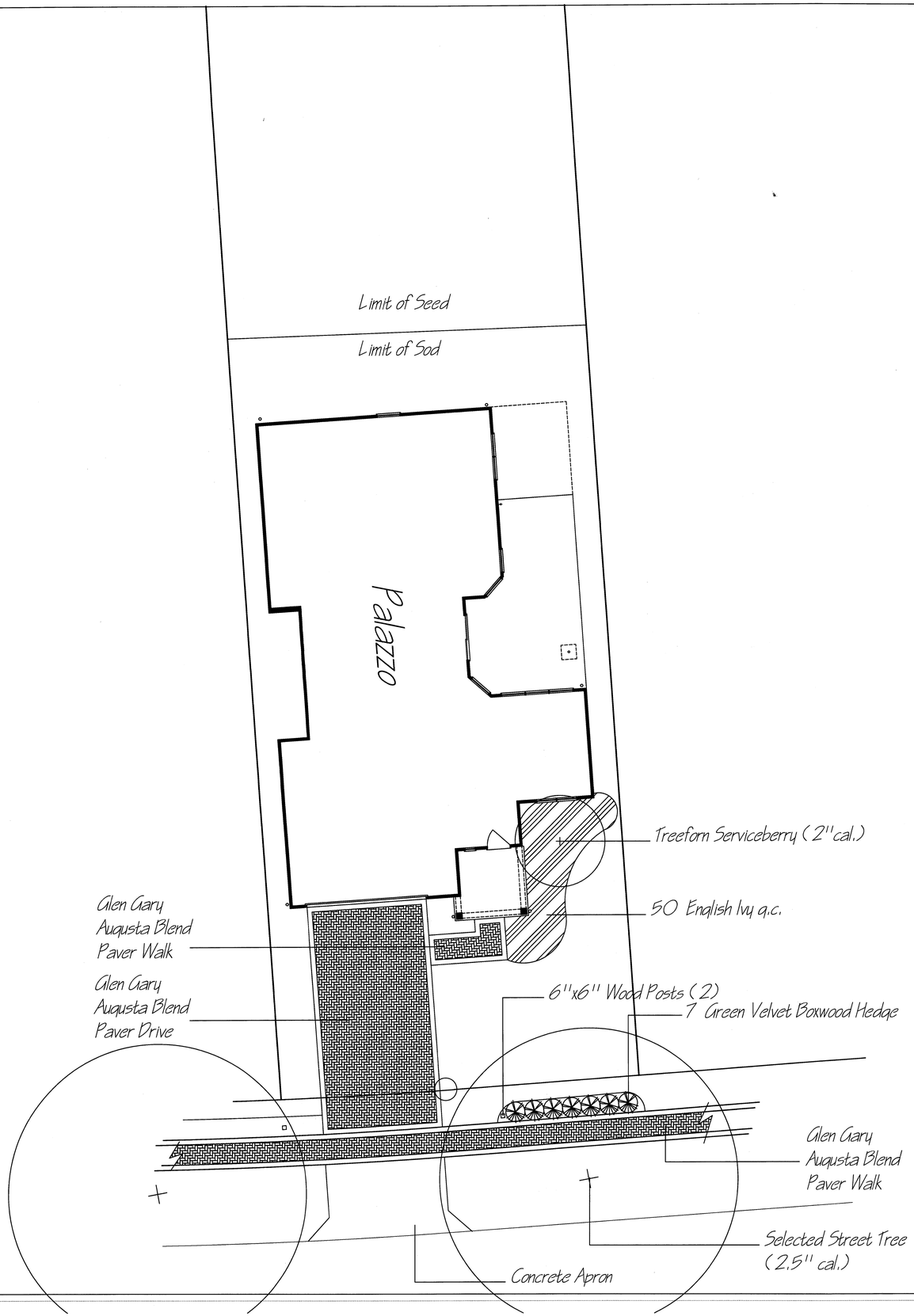

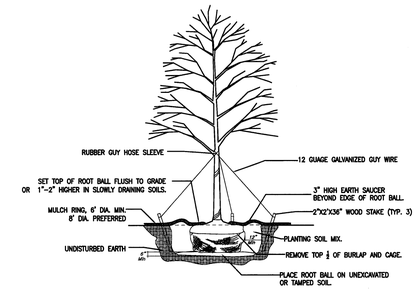

NOTES:
TOP OF ROOT BALL TO BE 1"-2" ABOVE ADJACENT FINISHED GRADE.
REMOVE ALL LABELS, TAGS OR OTHER FOREIGN MATERIALS FROM LIMBS
REMOVE GUY WIRES, HOSE AND STAKES 1 YEAR AFTER PLANTING.
PLANT TREES AT SAME GRADE AS GROWN IN THE NURSERY.

Tree Planting Detail

NOT TO SCALE

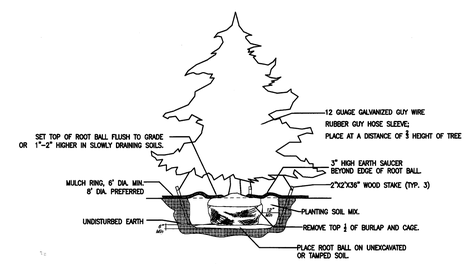

NOTES:
TOP OF ROOT BALL TO BE 1"-2" ABOVE ADJACENT FINISHED GRADE.
REMOVE ALL LABELS, TAGS OR OTHER FOREIGN MATERIALS FROM LIMBS
REMOVE GUY WIRES, HOSE AND STAKES 1 YEAR AFTER PLANTING.
PLANT TREES AT SAME GRADE AS GROWN IN THE NURSERY.

Tree Planting Detail

NOT TO SCALE

Typical Unit
Preliminary Planting Plan

Scale: 1/8" = 1' - 0"

567 Lazelle Road
Westerville, Ohio 43081
(614) 885-3779
CIMINELLO'S INC.
Landscaping and Garden Center

Pinnacle Club Subarea A3
The Estate Villas
Typical Unit Planting Plan

Project	
Design	Kevin M. Falona
Drawn	Kevin M. Falona
Date	
Revisions	
Sheet	2 of 3

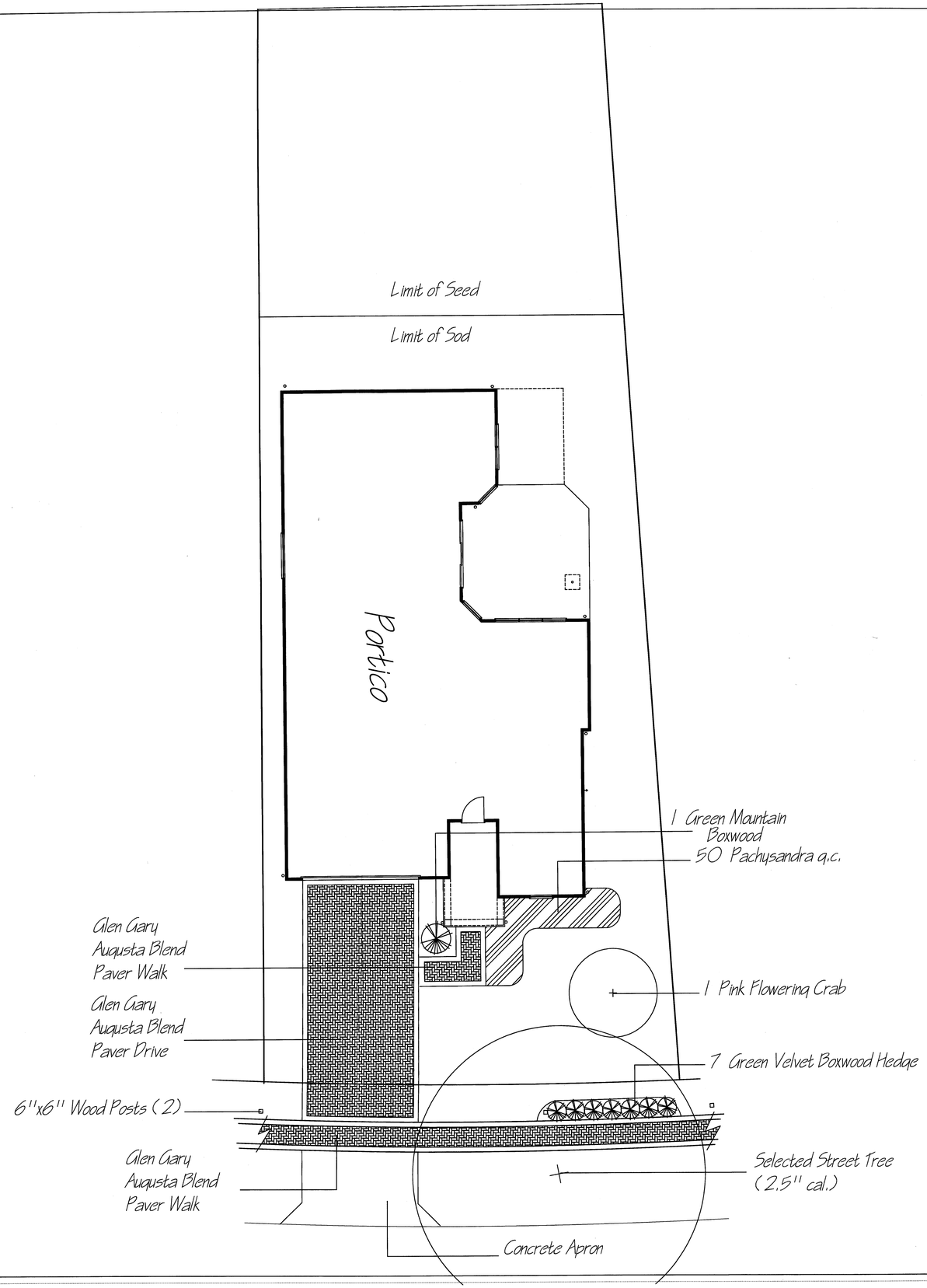

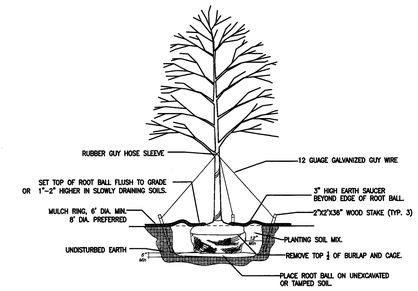

NOTES:
TOP OF ROOT BALL TO BE 1"-2" ABOVE ADJACENT FINISHED GRADE.
REMOVE ALL LABELS, TAGS OR OTHER FOREIGN MATERIALS FROM LIMBS
REMOVE GUY WIRES, HOSE AND STAKES 1 YEAR AFTER PLANTING.
PLANT TREES AT SAME GRADE AS GROWN IN THE NURSERY.

Tree Planting Detail

NOT TO SCALE

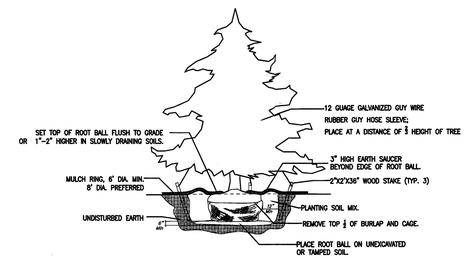

NOTES:
TOP OF ROOT BALL TO BE 1"-2" ABOVE ADJACENT FINISHED GRADE.
REMOVE ALL LABELS, TAGS OR OTHER FOREIGN MATERIALS FROM LIMBS
REMOVE GUY WIRES, HOSE AND STAKES 1 YEAR AFTER PLANTING.
PLANT TREES AT SAME GRADE AS GROWN IN THE NURSERY.

Tree Planting Detail

NOT TO SCALE

Typical Unit Preliminary Planting Plan

Scale: 1/8" = 1' - 0"

567 Lazelle Road
Westerville, Ohio 43081
(614) 885-3779
CIMINELLO'S INC.
Landscaping and Garden Center

Pinnacle Club Subarea A3
The Estate Villas
Typical Unit Planting Plan

Project	
Design	Kevin M. Pallona
Drawn	Kevin M. Pallona
Date	
Revisions	
Sheet	3 of 3

MAR 0 1 2012
GC PLANNING COMMISSION

EXHIBIT "A"

THE PINNACLE CLUB OF GROVE CITY
620+ ACRES

GROVE CITY, OHIO

PLANNED UNIT DEVELOPMENT – RESIDENTIAL (PUD-R)

Applicant: Pinnacle Development Company
1500 Pinnacle Drive
Grove City, OH 43123

DEVELOPMENT STANDARDS TEXT

February 11, 2004
Revised February 24, 2004
Revised March 2, 2004
Revised March 11, 2004
Revised March 15, 2004
Revised May 2, 2007
Revised September 3, 2009
Revised March 28, 2011
Revised January 17, 2012

I. Project Introduction

This Development Standards Text (the "Text") establishes the development standards for many of the Subareas in the Pinnacle Club development identified on the Preliminary Development Plan, dated November 26, 2003 and approved by City Council on December 1, 2003, Resolution No. CR-86-03. This Text incorporates the development standards for these same Subareas contained in the Pinnacle Club Zoning Text; last revised ~~February 14, 2011.~~ 2012

Except as otherwise specified herein, all Subareas shall be developed in accordance with the Development Plan containing forty-five (45) pages, dated January 19, 2004 and hereby modified on ~~March 28, 2011~~ January 17, 2012 and subject to minor changes due to final engineering (the "Plan").

II. Subarea A (65.7 acres). Subarea A consists of three areas: A_1 containing 39.1 acres, containing 78 lots; A_2 containing 16.2 acres, containing 36 lots and A_3 containing 10.4 acres, containing no more than 44 ~~two-family lots~~ single family and / or two-family lots. Homes within Subarea A_1 and A_2 also referred to herein as the "Estate Lots", will be built by custom builders including M/I Homes Showcase division.

A. Lot Size; House Size; Exterior Materials.

(1). Lot Size: Subarea A_1 and A_2 contains 90' and 100' wide lots, measured at the building line, with a minimum lot width of 90' and a minimum lot depth of 120'. No lot in Subarea A may be split and combined with a contiguous platted lot if said split results in a lot containing less than 90' of frontage at the building line. Subarea A_3 contains ~~45' and 50' wide~~ lots with a minimum width of 45', measured at the building line, with a minimum lot depth of 110'.~~120'~~ .~~-~~Lots within Subarea A_3 shall contain single family detached homes and / or attached single family homes sharing one ~~Every two lots shall have one building containing two attached single family homes with a~~ common lot line and wall and subject to the setback requirements set forth in Subarea Setback Chart on sheet 1.~~.~~

(2). House Sizes: The minimum house size in Subarea A_1 and A_2 shall be 2,400 square feet, excluding garage and basement areas. The minimum house size in Subarea A_3 for each unit shall be 1,250 square feet a total of 2,500 square feet per building for attached units. Detached units within Subarea A_3 shall be a minimum 1,170 square feet along Pinnacle Club Drive and all other areas within Subarea A_3 will have a minimum 1,519 square feet. No two adjacent detached units within Subarea A_3 shall be less than a total of 2,680 square feet. Detached units on lots lots 1104 and

1105 as shown on sheet 5B shall be a minimum of 2,034 square feet. A minimum of three detached units located on lots 1106 thru 1113 as shown on sheet 5B will have at least 2,034 square feet. Minimum square footages are to exclude garages and unfinished basements.

(3). Exterior Materials: All homes will be traditional in architecture, i.e. Colonial, Georgian, Country French and Country English. Four-sided architecture with brick or stone foundations on all sides and common window fenestration will be encouraged. Natural materials including wood, brick, stone and stucco will be encouraged with the use of hardy plank siding or beaded lap profile and shake profile vinyl siding with .044 gauge or greater, where appropriate. The roof material will be dimensional architectural shingles.

B. Yard Dimensions; Building Height.

(1). Front Yard. The front yard building setback shall be a minimum of 25 feet.

(2). Rear Yard. The minimum required rear yard shall be 30%. Units within Subarea A_3 that back to a Reserve (open space) shall have a minimum rear yard setback of 10'.

(3). Side Yard. Subareas A_1 and A_2. side yard setback shall be a minimum of 5 feet. The minimum distance between adjacent structures shall be 16 feet. Subarea A_3 shall have a 0 foot side yard setback on the common lot line / attached wall and a minimum of 5 feet on the other side yard setback for all attached units. Detached units within Subarea A_3 side yard setback shall be a minimum of 3 feet per side (total of 6').

(4). Building Height. The maximum building height shall be 48 feet measured from the grade of the front elevation of the building.

C. Design Manual. Attached hereto as Exhibit A is the Design Review Manual for the Estate Lots of The Pinnacle Club or Grove City. The Design Review Manual will be enforced by architectural review board and addresses development standards over and above those minimum standards for the Estate Lots set forth in this Text. Within Subarea A_3 home mounted coach lights shall be installed in lieu of post mounted coach lights.

~~D.Pinnacle Club Drive. The front elevations of homes on lots with Pinnacle Club Drive frontage shall face Pinnacle Club Drive.~~

III. **Subarea B.** Subarea B shall be developed with single-family homes as an expansion of the existing M/I Home, Creekside Subdivision.

A. Lot Size; House Size; Exterior Materials.

(1). Lot sizes shall be a minimum of 80' width at the building line and 120' depth.

(2). Homes shall be a minimum of 1,600 square feet for ranch homes and 1,800 square feet for two story homes, excluding garage and basement areas.

(3). Exterior Materials: Exterior materials of homes shall be brick, stone, stucco stone, wood, hardy plank and vinyl.

B. Yard Dimensions; Building Height.

(1). Front Yard. The front yard building setback shall be a minimum of 25 feet.

(2). Rear Yard. The minimum required rear yard shall be 15%.

(3). Side Yard. The side yard setback shall be a minimum of 6 feet.

(4). Building Height. The maximum building height shall be 35 feet measured from the grade of the front elevation of the building.

C. Building Design.

(1). Basements. Homes shall have full or partial basements unless soil conditions prevent or make the installation of a basement impracticable. Evidence of adverse soil conditions shall be presented to the City's Chief Building Inspector for verification.

(2). Roof. The roof of all homes shall have accents such as dormers, front facing gables, and eave brackets. The pitch of the main roof shall be a minimum of 6/12. Roof accents shall have roof pitches ranging from 4/12 to 12/12. The roof material will be dimensional architectural shingles.

(3). Garages. All homes shall have a two-car garage.

D. Miscellaneous.

(1). Lighting. Decorative street lighting will be installed. Interior street lighting will be on alternating sides of the street. All lighting shall be approved by the City Service Director.

(2). Pools. No above-ground swimming pools shall be erected or permitted.

(3). Mailboxes. Each single-family home will have the same style pole mounted mailbox, installed by builder as depicted on Exhibit C (NOTE: There is no Exhibit A or Exhibit B to this Text).

(4). Fences. Decorative wrought iron (or aluminum fences with the appearance of wrought iron) fencing will be permitted around in-ground pools. Decorative screening, approved by the architectural review committee, not exceeding 5' in height, around patios located immediately adjacent to dwellings, for the purpose of providing privacy shall be permitted. Notwithstanding anything in the Zoning Text to the Contrary, fences not exceeding 4' in height along rear yard lot lines may be permitted by the architectural review committee.

IV. Subarea C. Subarea C shall be developed with 142 single-family homes.

A. Lot Size; House Size; Exterior Materials.

(1). Lot sizes shall be a minimum of 70' width at the building line and 120' depth. Lots contiguous to the golf course shall have a minimum width of 80' at the building line.

(2). Homes shall be a minimum of 1,800 square feet for all homes, excluding garage and basement areas. Eighty percent (80%) of all homes shall exceed 2,000 square feet in size.

(3). Exterior Materials. All home exteriors shall have traditional beaded lap profile vinyl siding with .044 gauge or greater and/or natural materials. All homes shall have brick or stone plinths. All chimneys within Subarea C shall be brick or stone. 50% of the homes within Subarea C [i.e. 71 homes (142 x 50%)] shall have brick or stone on its front façade ranging from 15% to 100% of the front building elevation (windows and doors, including garage doors, shall be excluded from the calculation) an example of the brick options are shown on Exhibit 1 to the Zoning Text. Windows on the front of each home will have shutters or a 1' x 6' trim board around the perimeter of the window.

B. Yard Dimensions; Building Height.

(1). Front Yard. The front yard building setback shall be a minimum of 25 feet. Porches may encroach into required front yard area.

(2). Rear Yard. The minimum required rear yard shall be 15%.

(3). Side Yard. The side yard setback shall be a minimum of 6 feet. Chimneys and bay windows may encroach into required side yard areas.

(4). Building Height. The maximum building height shall be 35 feet measured from the grade of the front elevation of the building.

C. Building Design.

(1). Basements. Homes shall have full or partial basements unless soil conditions prevent or make the installation of a basement impracticable. Evidence of adverse soil conditions shall be presented to the City's Chief Building Inspector for verification.

(2). Roof. The roof of all homes shall have accents such as dormers, front facing gables and eave brackets. The pitch of the main roof shall be a minimum of 6/12. Roof accents shall have roof pitches ranging from 4/12 to 12/12. The roof material will be dimensional architectural shingles.

(3). Garages. All homes shall have a two-car garage.

D. Miscellaneous.

(1). Lighting. Decorative street lighting will be installed. Interior street lighting will be on alternating side of the street. All lighting shall be approved by the City Service Director.

(2). Pools. No above ground swimming pools shall be erected or permitted.

(3). Mailboxes. Each single-family home will have the same style pole mounted mailbox, installed by builder as depicted on Exhibit C.

(4). Fences. Decorative wrought iron (or aluminum fences with the appearance of wrought iron) fencing will be permitted around in-ground pools. Decorative screening, approved by the architectural review committee, not exceeding 5' in height, around patios located immediately adjacent to dwellings, for the purpose of providing privacy shall be permitted. Notwithstanding anything in the Zoning Text to the Contrary, fences not exceeding 4' in height along rear yard lot lines may be permitted by the architectural review committee.

V. **Subarea D.** Subarea D shall be developed with single-family homes.

A. Lot Size; Houses Size; Exterior Materials.

(1). Lot sizes shall be a minimum of 60' width at the building line and 120' depth.

(2). Homes shall be a minimum of 1,400 square feet for all homes, excluding garage and basement areas. Eighty percent (80%) of all homes shall exceed 1,800 square feet in size, excluding garage and basement areas.

(3). Exterior Materials. Homes shall be traditional Colonial and Georgian architectural styles. All home exterior shall have traditional horizontal vinyl lap siding with a .044 gauge or greater and/or natural materials. All chimneys in Subarea D shall be brick. 50% of all homes shall have some brick or stone element on the front faced. An example of the brick options are shown on the building elevations submitted as Exhibit 2 of the Zoning Text. Windows on the front of each home will have shutters or a 1" x 6" trim board around the perimeter of the window.

B. Yard Dimensions; Building Height.

(1). Front Yard. The front yard building setback shall be a minimum of 25 feet. Porches may encroach into required front yard area.

(2). Rear Yard. The minimum required rear yard shall be 15%.

(3). Side Yard. The side yard setback shall be a minimum of 5 feet. Chimneys and bay windows may encroach 2' into required side yard setback areas. The minimum distance between adjacent structures shall be 8 feet.

(4). Building Height. The maximum building height shall be 35 feet measured from the grade of the front elevation of the building.

C. Building Design.

(1.) Basements. Homes shall have full or partial basements unless soil conditions prevent or make the installation of a basement impracticable. Evidence of adverse soil conditions shall be presented to the City's Chief Building Inspector for verification.

(2). Roof. The roof of all homes shall have accents such as dormers, front facing gables and eave brackets. The pitch of the main roof shall be a minimum of 6/12. Roof accents shall have roof pitches ranging from 4/12 to 12/12. The roof material will be dimensional architectural singles.

(3). Garages. All homes shall have a two-car garage.

(4). Porches. All homes shall have front porches, which shall range in size from 16 square feet to 100+ square feet. Front porches may encroach into the front yard.

D. Miscellaneous.

(1). Lighting. Decorative street lighting will be installed. Interior street lighting will be on alternating side of the street. All lighting shall be approved by the City Service Director.

(2). Pools. No above ground swimming pools shall be erected or permitted.

(3). Mailboxes. Each single-family home will have the same style pole mounted mailbox, installed by builder as depicted on Exhibit C.

(4). Fences. Decorative wrought iron (or aluminum fences with the appearance of wrought iron) fencing will be permitted around in-ground pools. Decorative screening, approved by the architectural review committee, not exceeding 5' in height, around patios located immediately adjacent to dwellings, for the purpose of providing privacy shall be permitted. Notwithstanding anything in the Zoning Text to the Contrary, fences not exceeding 4' in height along rear yard lot lines may be permitted by the architectural review committee.

VI. **Subarea E (115 acres)** Subarea E, also sometimes referred to as the "Traditional Neighborhood Development", will have 505 homes consisting of four district housing types:

(i). Carriage Homes: Single-family homes with two car attached garages. Garages are accessed from alleys at the rear of the homes. Streetscapes are pedestrian oriented with reduced setbacks and front porches closer to sidewalks. Driveways and garage doors are eliminated from street views. All homes shall have porches. Front porches shall range in size from 16 square feet to 100+ square feet.

(ii). Village Homes: Single-family homes with two car attached garages are accessed from the front of the homes. Garages are off-set 2' behind the front porch façade of the home. All homes shall have porches.

(iii). Cottage Homes: Single family homes, each home has a two car detached garage. Garages are accessed from alleys at the rear of the homes. Garages shall have a common wall on one side.

(iv). Town Homes; Two-family homes, each home has a two car detached garage. Garages are accessed from alleys at the rear of the homes.

A. Lot Size; House Size; Exterior Materials.

(1). Lot Sizes shall be:

(i)	Carriage Home Lots	47' x 70' (minimum)
(ii)	Village Home Lots	50' x 120' (minimum)
(iii)	Cottage Home Lots	31' x 100' (minimum)
(iv)	Town Homes Lots	62' x 100' (minimum)

(28' minimum up to 34' per unit)

(v) All lots along the north boundary of Subarea E, east of the east right-of-way line of Berry Hill Drive, shall be a minimum of 70' wide at the building line and a minimum of 120' in depth.

(2). 80% of all homes in Subarea E shall exceed 1,400 square feet in size. In measuring house size, garage and basement areas shall be excluded.

(i). Carriage Homes: house size range: 1,200 – 2300 sq. ft.

(ii). Village Homes: house size range: 1,200 – 2,350 sq. ft.

(iii) Cottage Homes: house size: minimum of 1,650 sq. ft. – per unit

(iv). Town Homes: house size: minimum of 1,760 sq. ft. per side

(3) Exterior Materials: All homes will have traditional vinyl siding and shake accent areas with .044 gauge or greater. All homes will have brick or stone option for the front façade. Windows on the front of each home will have shutters or a minimum 1" x 4" trim board. All exposed courses of the foundation of each home shall be any one of the following: split face block; brick; stone; or, any other material that simulates the appearance of brick or stone. A minimum of 50% of the homes fronting on Buckeye Parkway and the one Village green shall have brick or stone accents as shown on the building elevations submitted as Exhibit 3 to the Zoning Text.

B. Yard Dimensions; Building Height.

(1). Front Yard. See chart attached hereto as Exhibit B.

(2). Rear Yard. See chart attached hereto as Exhibit B.

(3). Side Yard. See chart attached hereto as Exhibit B.

(4). Building Height. The maximum building height shall be 35 feet measured from the grade of the front elevation of the building.

C. Building Design:

(1.) Roof. The roof of all homes shall have accents such as dormers, front facing gables and eave brackets. The pitch of the main roof shall be a minimum of 6/12. Roof accents shall have roof pitches ranging from 4/12 to 12/12. The roof material will be dimensional architectural shingles.

(2.) Garages. All homes shall have a two-car garage.

(3.) Porches. Porches may encroach up to 8 feet into the required front yard.

D. Miscellaneous.

(1.) Lighting. Decorative street lighting will be installed. Interior street lighting will be on alternating side of the street. All lighting shall be approved by the City Service Director.

(2.) Pools. No above ground swimming pools shall be erected or permitted.

(3.) Mailboxes. Each single-family home will have the same style pole mounted mailbox, installed by builder as depicted on Exhibit C.

(4.) Fences. Decorative wrought iron (or aluminum fences with the appearance of wrought iron) fencing will be permitted around in-ground pools. Decorative screening and not exceeding 6' in height, around patios located immediately adjacent to dwellings, for the purpose of providing privacy and approved by the architectural review committee may be permitted. Notwithstanding anything in the Zoning Text to the contrary, fences not exceeding 4' in height along rear and side yard lot lines, behind the building front yard setback, may be permitted by the architectural review committee.

VII. Landscaping.

A. Entrance Features. The general massing and location of plants proposed as part of the entry features are shown on the Development Plan. The species of plants shall be approved by the Service Director or his designee. Sod shall be used at the entrance features. The location of the area of the entrance features to be sodded and seeded shall be approved by the Service Director or his designee.

B. Street Trees. Developer/Owner shall install the street trees within the entire development at the spacing and tree size set forth on the Development Plan. Developer/owner, through the Homeowners' Associations, Condominium Associations and/or a Community Authority shall assume full responsibility for care, replacement and maintenance of the street trees. Trees shall be approved and tagged by the Service Director or his designee prior to planting. Developer/Owners' assumption of the street tree obligation contained in this Section VII B is in lieu of the owner or builder's obligation to pay the per lot Urban Forestry fee set forth in Section 1136.09(B) of the zoning code.

C. Miscellaneous.

(1.) Grass. All residential lots shall be sodded and seeded in compliance with Section 1136.11 of the City Code.

(2.) Service Structures. Service Structures shall be screened in compliance with Section 1136.08 of the City Code.

(3.) Irrigation. Ford Boxes shall be installed in the median strip in Buckeye Parkway. The separation distance of the Ford Boxes shall be determined by the Service Director or his designee but shall not be less than 100' apart and no greater than 200' apart.

(4.) Street Trees. Notwithstanding anything in the Zoning Text to the contrary, street trees shall be spaced as determined by the Urban Forrester. The separation of trees shall not be less than 35' on center and not greater than 50' on center.

(5.) Homeowners' Associations. Notwithstanding anything in the Zoning Text to the contrary, Subareas B, C, D, and E may be a part of a single master homeowners' association which shall be responsible for the maintenance of the entrance features to the Pinnacle Club development, the landscaping along Buckeye Parkway, White Road and Jackson Pike, and the open space and entrance features located within each of Subarea B, C, D and E.

(6.) Conflict. If a conflict arises between the requirements contained on the Development Plan and those in the Development Standards Text, the most restrictive of the two shall apply.

Subarea	Subarea A1	Subarea A2	Subarea A3 Attached	Subarea A3 Detached	Subarea B	Subarea C	Subarea D	Subarea E Village Home	Subarea E Carriage Home	Subarea E Cottage Home	Subarea E Town Home
Minimum Frontyard	25'	25'	25'	25'	25'	25'**	25'**	25'**	12'**	12'**	12'**
Frontyard Stoop or Porch Encroachment	N/A	N/A	N/A	N/A	N/A	N/A	N/A	8'	8'	8'	8'
Sideyard Setback (Does not include garages)	5'*	5'*	5' Detached 0' attached	3'	6'	6'	5'****	5'	5'	4'	5' Detached 0' Attached
Sum of Sideyard Setback (Total)	10'	10'	5'	6'	12'	12'***	10'***	10'***	10'***	8'*****	5'***
Minimum Rearyard Setback for Principal Dwelling	30% Lot area	30% Lot area	30% Lot area	30% Lot area or 10' next to open space	15% Lot area	15% Lot area	15% Lot area	24'	6'	20'	20'
Minimum Rearyard Setback Outbuilding or Attached Garage	N/A	N/A	N/A	N/A	N/A	N/A	N/A	24'	6'	6'	6'

*The minimum distance between adjacent structures shall be 16 feet

**Front Porched may encroach 8' into the building setback

***Chimneys and Bay Windows may encroach 2' into sideyard setback

****The minimum distance between adjacent structures shall be 8 feet

*****Chimneys and Bay Windows may encroach 1' into sideyard setback for Cottage Homes. Garages shall have 0' Setback on one side.

RECEIVED
FEB 1[illegible]
GC PLANNING COMMISSION

MAR 0 1 2012

GC PLANNING COMMISSION

PROMENADE II
2010 PLAN

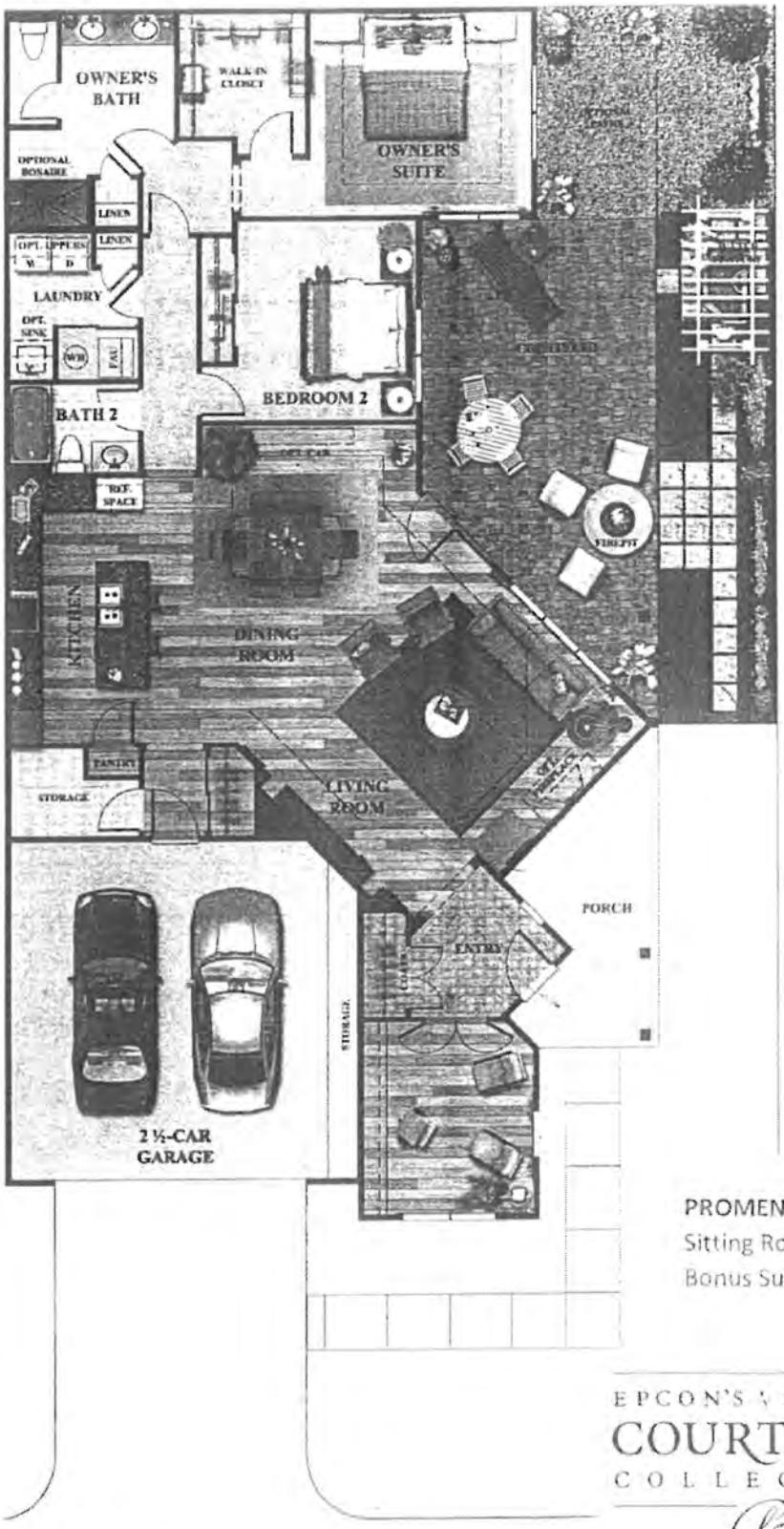

PROMENADE II	1995 S.F.
Sitting Room	105 S.F.
Bonus Suite	771 S.F.

EPCON'S CLASSIC
COURTYARD
COLLECTION
Promenade

© Epcon Communities Franchising, Inc. 2010



OPTIONAL FIREPLACE W/OPTIONAL WINDOWS

OPTIONAL L-SHAPED SHOWER



OPTIONAL EXTENDED COURTYARD W/OPTIONAL DOOR TO OWNER'S SUITE, FIREPIT, WATER FEATURE AND ARBOR

OPTIONAL 4 SEASON ROOM

EPCON'S CLASSIC
COURTYARD
COLLECTION
Promenade

© Epcon Communities Franchising, Inc. 2010



OPTIONAL SITTING ROOM W/OPTIONAL DOOR

OPTIONAL KITCHEN DELUXE



OPTIONAL SCREENED PORCH W/OPTIONAL DOOR

OPTIONAL COVERED PORCH W/OPTIONAL DOOR

EPCON'S CLASSIC
COURTYARD
COLLECTION
Promenade

© Epcon Communities Franchising, Inc. 2010

PORTICO II
2010 PLAN

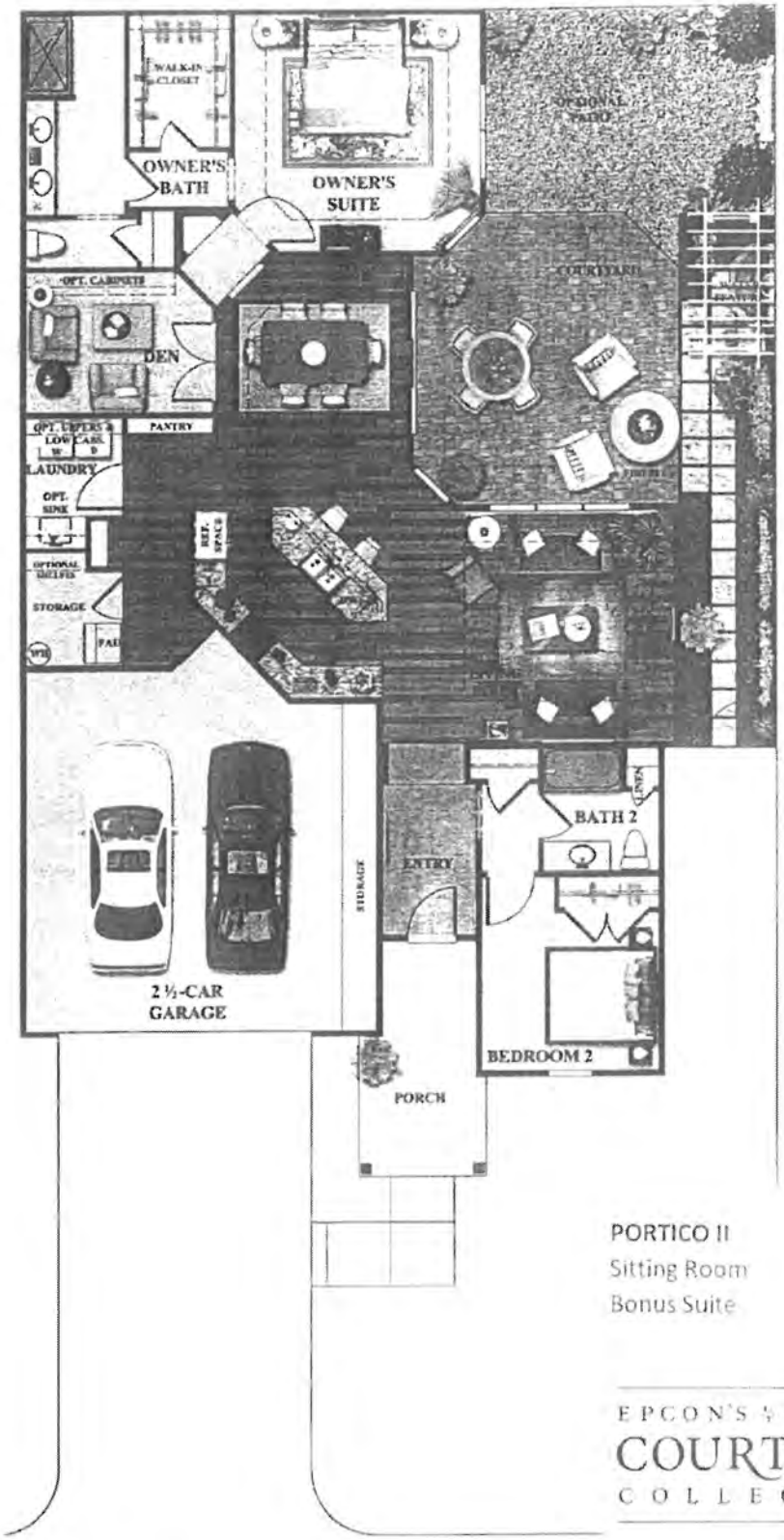

PORTICO II	1776 S.F.
Sitting Room	117 S.F.
Bonus Suite	692 S.F.

EPCON'S CLASSIC
COURTYARD
COLLECTION
Portico

© Epcon Communities Franchising, Inc. 2010



OPTIONAL EXTENDED COURTYARD W/OPTIONAL DOOR TO OWNER'S SUITE, FIREPIT, WATER FEATURE AND ARBOR

OPTIONAL FIREPLACE W/OPTIONAL WINDOWS

OPTIONAL WINDOWS AT DEN

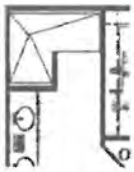

OPTIONAL L-SHAPED SHOWER

EPCON'S CLASSIC
COURTYARD
COLLECTION
Portico

© Epcon Communities Franchising, Inc. 2010

**OPTIONAL
SITTING ROOM
W/OPTIONAL DOOR**

**OPTIONAL
KITCHEN
DELUXE**

**OPTIONAL
SCREENED PORCH
W/OPTIONAL DOOR**



**OPTIONAL
COVERED PORCH
W/OPTIONAL DOOR**

EPCON'S CLASSIC
COURTYARD
COLLECTION
Portico

© Epcon Communities Franchising, Inc. 2010

PALAZZO II
2010 PLAN

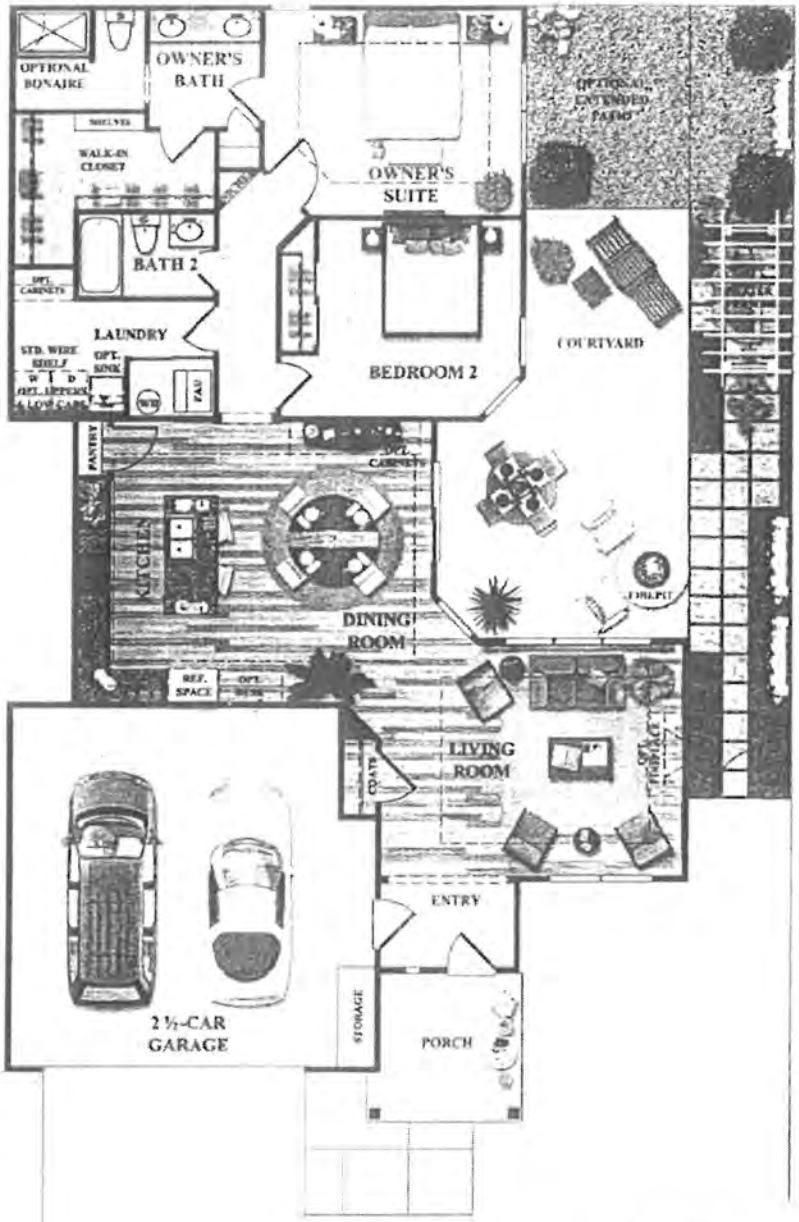

PALAZZO II	1519 S.F.
4 Season Room	140 S.F.
Sitting Room	123 S.F.
Bonus Suite	515 S.F.

EPCON'S CLASSIC
COURTYARD
COLLECTION
Palazzo

© Epcon Communities Franchising, Inc. 2010

OPTIONAL FIREPLACE W/OPTIONAL WINDOWS

OPTIONAL L-SHAPED SHOWER



OPTIONAL EXTENDED COURTYARD W/OPTIONAL DOOR TO MASTER SUITE, FIREPIT, WATER FEATURE, AND ARBOR

OPTIONAL 4 SEASONS ROOM

EPCON'S CLASSIC
COURTYARD
COLLECTION
Palazzo

© Epcon Communities Franchising, Inc. 2010

OPTIONAL SITTING ROOM W/OPTIONAL DOOR

OPTIONAL KITCHEN DELUXE

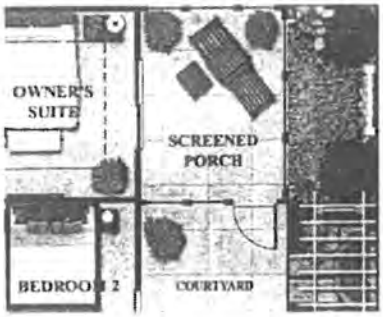

OPTIONAL SCREENED PORCH W/OPTIONAL DOOR

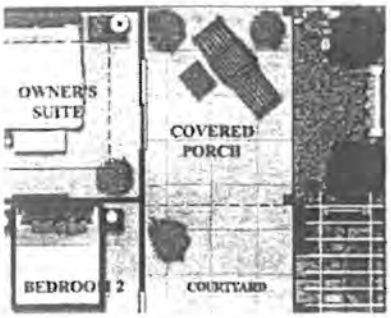

OPTIONAL COVERED PORCH W/OPTIONAL DOOR

EPCON'S CLASSIC
COURTYARD
COLLECTION
Palazzo

© Epcon Communities Franchising, Inc. 2010

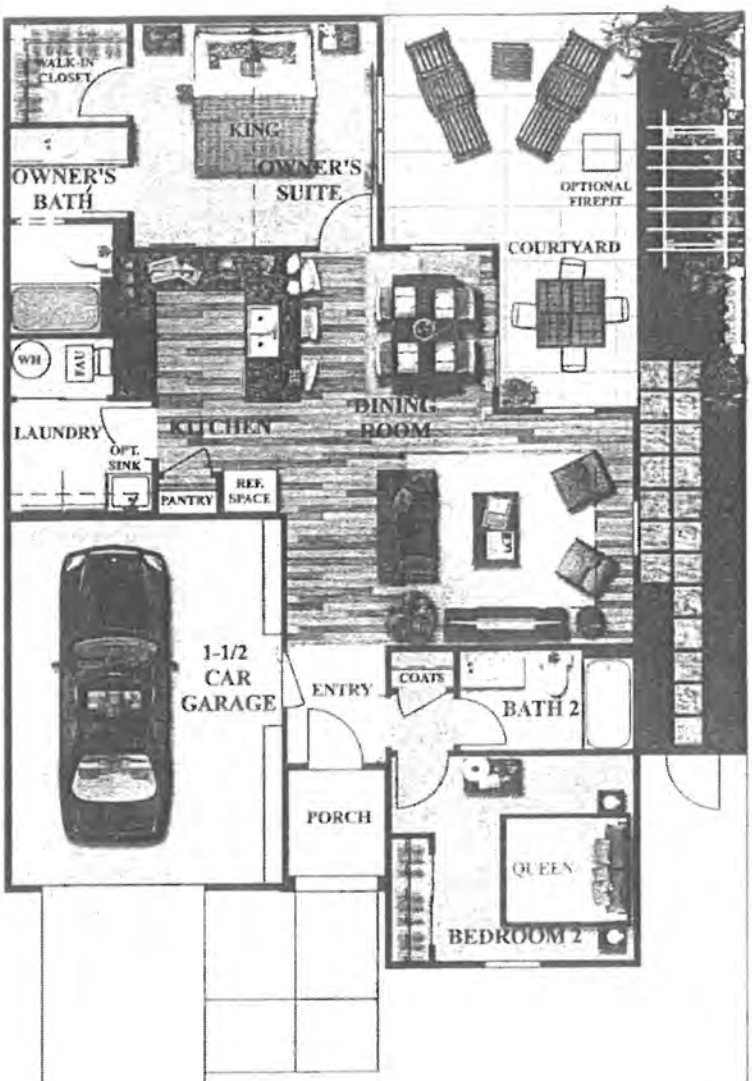

PIAZZA	1144 S.F.
Living Room Ext.	27 S.F.
Garage Ext.	98 S.F.
(not incl. in overall S.F.)	

EPCON'S CLASSIC
COURTYARD
COLLECTION

© Epcon Communities Franchising, Inc. 2010

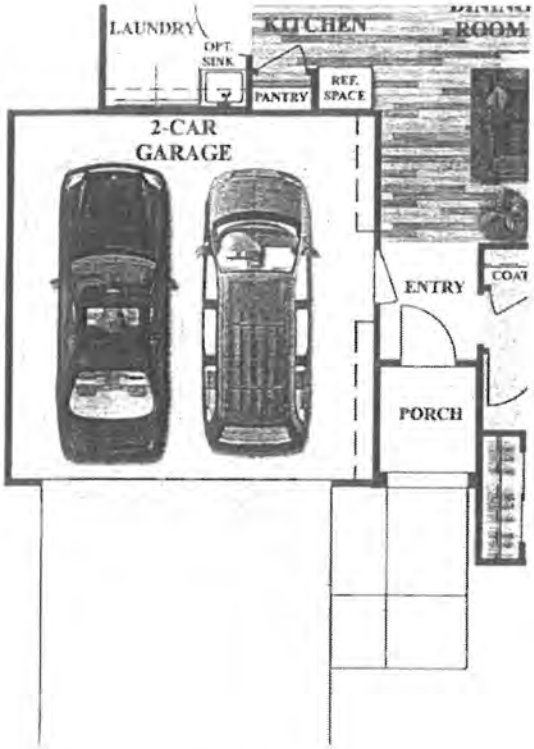

OPTIONAL
2-CAR GARAGE

OPTIONAL EXTENDED
LIVING ROOM
WITH FIREPLACE

OPTIONAL SHOWER
WITH SEAT

OPTIONAL SHOWER

EPCON'S CLASSIC
COURTYARD
COLLECTION

PIAZZA

© Epcon Communities Franchising, Inc. 2010

RECEIVED
FEB 0 9 2012
GC PLANNING COMMISSION

Exterior Material Specifications

2/6/2012

Courtyards at Pinnacle Club – (6 Homes)

Courtyard Fence	4' tall picket style metal fencing; color Black
Entry Door	Therma-Tru fiberglass 4 panel door; color to be determined
Exterior Walls	Stucco; color to match Pinnacle clubhouse
Fascia, Gutters, Soffit	Aluminum; color Black
Garage Doors	Sonoma style door by Wayne Dalton; color Taupe to match Stucco (50% of garage doors will include Stockbridge style glass inserts)
Roofing	Asphalt shingles; color Black
Stone	Cultured Limestone; color, size, & style to match Pinnacle clubhouse
Stone/Stucco Accents	Locations per plan; color, size, & style to match Pinnacle clubhouse
Shutters, Louvers	Fypon; color Black to match trim
Trim	LP SmartSide trim; color Black
Windows	Plygem Aluminum-clad; color Black

Courtyards at Pinnacle – (up to 43 Homes)

Courtyard Fence	4' tall picket style metal fencing; color Black
Entry Door	Therma-Tru fiberglass 4 panel door; color to be determined
Exterior Walls	Stucco; color to match Pinnacle clubhouse
Fascia, Gutters, Soffit	Aluminum; color Black
Garage Doors	Sonoma style door by Wayne Dalton; color Taupe to match Stucco (50% of garage doors will include Stockbridge style glass inserts)
Roofing	Asphalt shingles; color Black
Stone	Cultured Limestone; color, size, & style to match Pinnacle clubhouse
Stone/Stucco Accents	Locations per plan; color, size, & style to match Pinnacle clubhouse
Shutters, Louvers	Fypon; color Black to match trim
Trim	LP SmartSide trim; color Black
Windows	Plygem Vinyl; color Almond (similar to Stucco color)